

NOV 22 2005

# Joint Resolution of Mantorville Township and the City of Kasson, MN #9.6-05

**RESOLUTION ORDERING ANNEXATION PURSUANT TO THE TERMS OF THE ORDERLY ANNEXATION AGREEMENT BETWEEN MANTORVILLE TOWNSHIP AND THE CITY OF KASSON, AND MINNESOTA STATE STATUTE § 414.0325**


**BE IT RESOLVED BY THE CITY COUNCIL OF KASSON, MINNESOTA AND THE TOWNSHIP OF MANTORVILLE, MN as follows:**

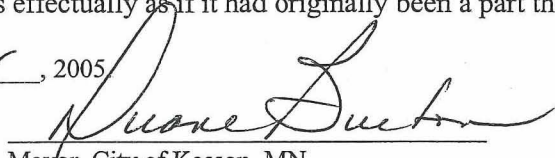
1. That the owner of the land being annexed is the City of Kasson, and the land is described as that of platted and unplatted property containing approximately 80 acres more or less.
2. The land is within the designated Orderly Annexation Area, pursuant to Minnesota State Statute §414.0325.
3. The legal description of the property is attached.
4. Request for annexation to the City of Kasson and detachment from Mantorville Township is for the extension of municipal infrastructure and the construction of local improvements.
5. No consideration by the Director of Strategic and Long Range Planning is necessary, although the Director may review and comment. However, within 30 days the Director shall order their annexation in accordance with the terms of said Orderly Annexation Agreement and joint resolution.

**BE IT FURTHER RESOLVED** that the Township of Mantorville does not object to, nor will contest, the annexation of said lands into the Kasson corporate limits.

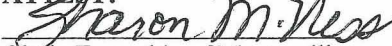
**BE IT FURTHER RESOLVED** that the above referenced property is hereby annexed, added to and made a part of the City of Kasson, Minnesota, as effectually as if it had originally been a part thereof.

Passed and adopted this 3rd day of October, 2005

  
Chair, Township of Mantorville

  
Mayor, City of Kasson, MN

ATTEST:

  
Clerk, Township of Mantorville

ATTEST:

  
City Administrator, City of Kasson, MN

Description of Property, City of Kasson Wastewater Treatment Plant:

The East Half of the Northwest Quarter, Section 27, Township 107 North, Range 16 West,  
Dodge County, Minnesota



# TEMPERATURE CONVERSIONS

Fahrenheit	Celsius	Fahrenheit	Celsius	Fahrenheit	Celsius
140°	60°	250°	120°	400°	200°
160°	70°	300°	150°	450°	230°
180°	80°	325°	160°	500°	260°
225°	110°	375°	190°		

REC'D BY  
MAB

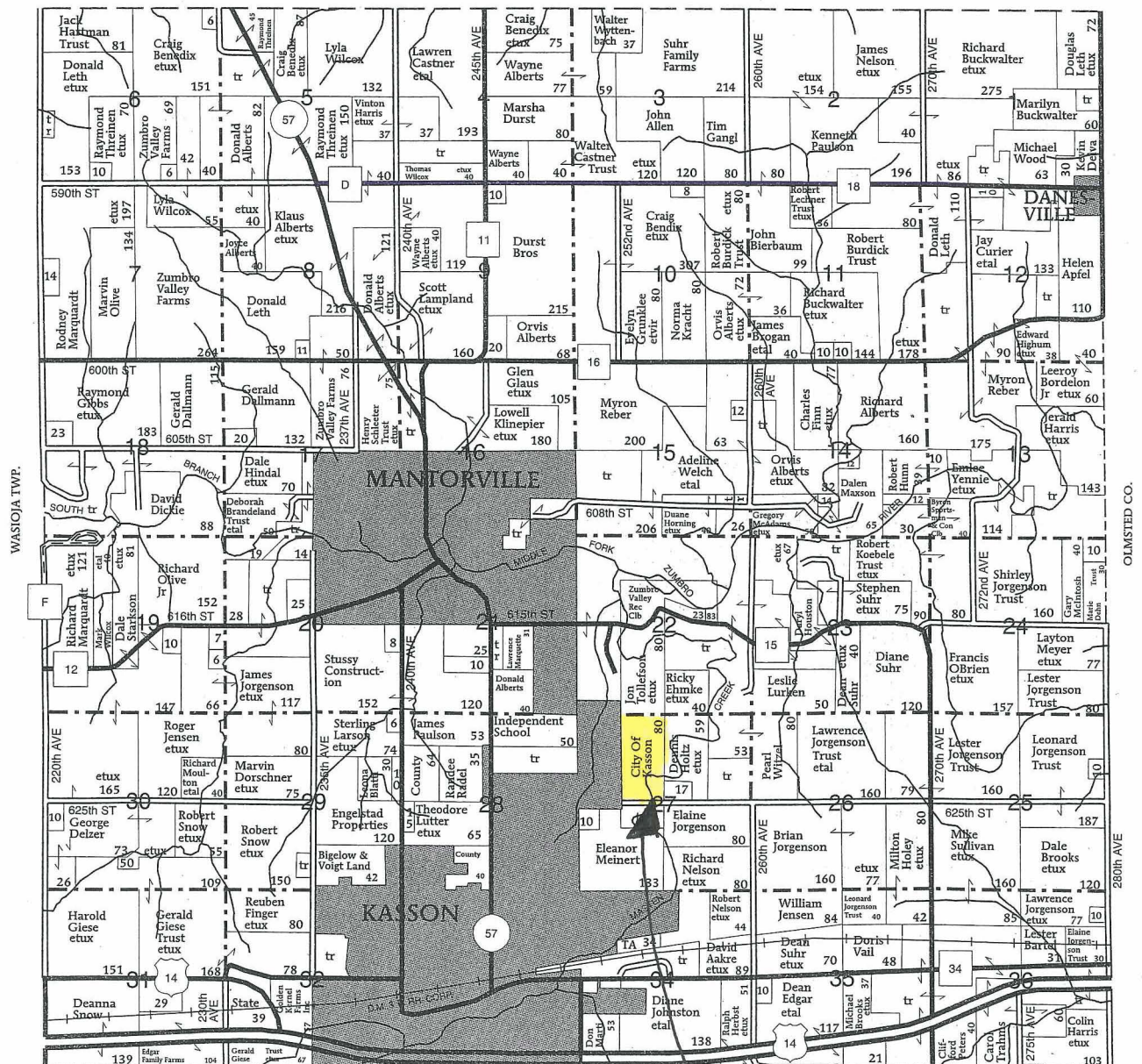
NOV 22 2005

T-107-N

**MANTORVILLE PLAT**  
(Landowners)

R-16-W












MILTON TWP.



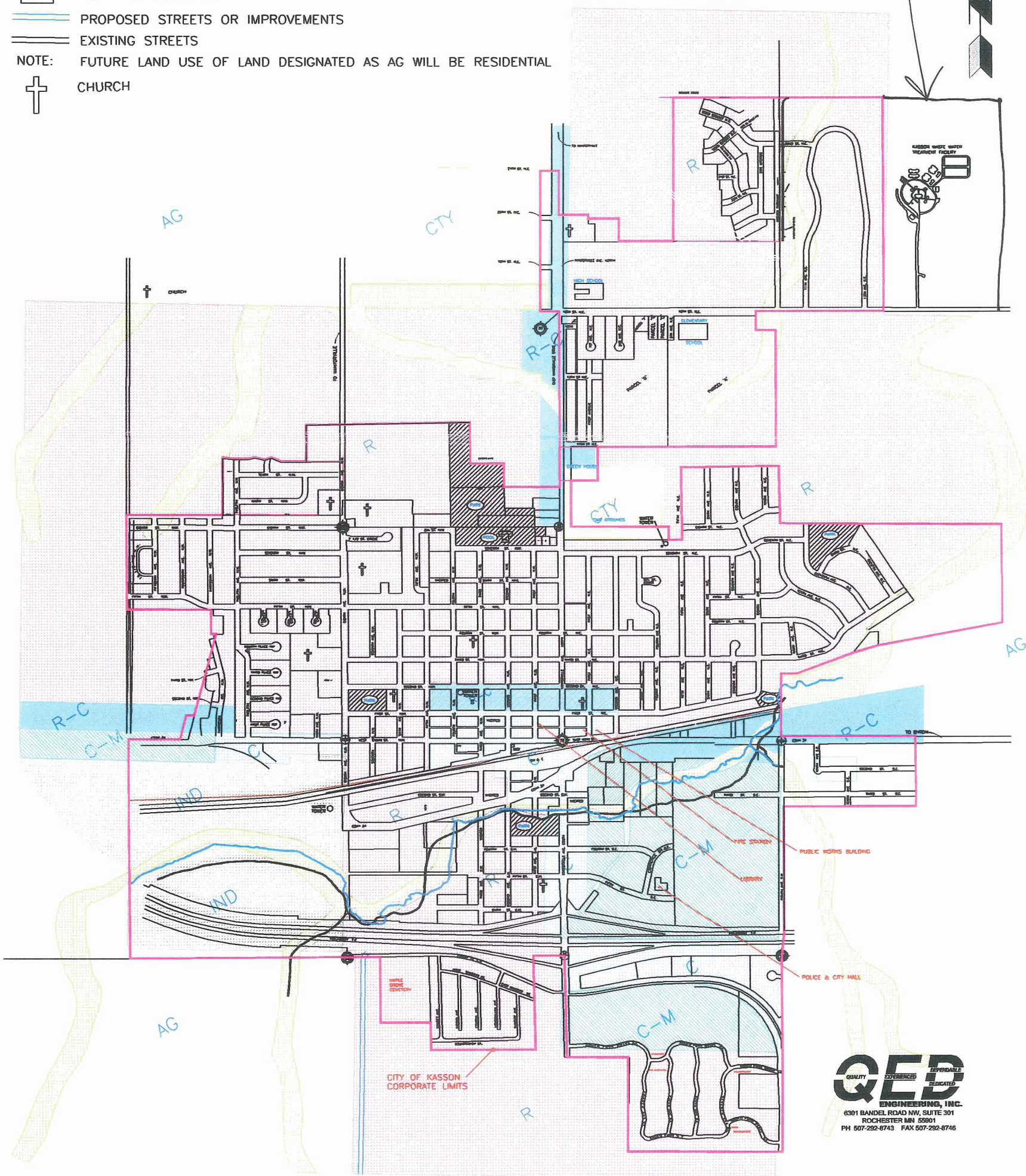


# KASSON, MINNESOTA LAND USE PLAN

## LEGEND

-  R - RESIDENTIAL
-  R-C - RESIDENTIAL-COMMERCIAL
-  C - COMMERCIAL
-  C-M - COMMERCIAL-MANUFACTURING
-  IND - INDUSTRIAL
-  CONS - CONSERVANCY
-  CTY - COUNTY FAIR & LANDFILL
-  AG - AGRICULTURAL
-  PROPOSED STREETS OR IMPROVEMENTS
-  EXISTING STREETS
- NOTE: FUTURE LAND USE OF LAND DESIGNATED AS AG WILL BE RESIDENTIAL
-  CHURCH

area to be  
annexed



**QED**  
ENGINEERING, INC.  
6301 BANDEL ROAD NW, SUITE 301  
ROCHESTER MN 55901  
PH 507-292-6743 FAX 507-292-6746