

## JOINT RESOLUTION

### A JOINT RESOLUTION FOR ANNEXATION.

WHEREAS, the City of Deer River is the owner of:

Government Lot 1, Section 26 AND Government Lot 8, Section  
23, all in Township 145 North, Range 25 West of the Fifth  
Principal Meridian

which properties lie outside the City limits of the City of Deer River and within the Town  
of Deer River; and

WHEREAS, the City of Deer River is the owner of:

Government Lot 2, Section 26 AND Government Lot 7, Section  
23, all in Township 145 North, Range 25 West of the Fifth  
Principal Meridian

which properties lie outside the City limits of the City of Deer River and within the Town  
of Morse; and

WHEREAS, the United States of America, Department of Interior U.S. Forestry is  
owner of the following lands located in the County of Itasca, State of Minnesota, legally  
described as:

The South 661 feet of Government Lot 4, LESS the East 400 feet  
of the South 200 feet, all in Section 26, Township 145, Range 25

and

WHEREAS, Paul Bunyan Telephone Cooperative Association, a Minnesota cooperative  
association organized under the laws of the State of Minnesota, is the owner of the following  
lands located in the County of Itasca, State of Minnesota, and legally described as:

The North 661 feet of Government Lot 4, LESS the North 200  
feet of the East 672 feet, AND LESS the East 700 feet of the  
South 461 feet of the North 661 feet, all in Section 26, Township  
145, Range 25

and

WHEREAS, the lands owned by the City of Deer River, United States of America, and  
Paul Bunyan Telephone Cooperative Association together are contiguous to the City of Deer  
River; and

WHEREAS, said lands are or shall become urban in nature and shall further enable the  
City of Deer River to provide City water and sewer thereto;

NOW, THEREFORE, IT IS RESOLVED as follows:

1. The Town of Morse, and the Town of Deer River, and the City of Deer River, hereby confer jurisdiction on the Minnesota Municipal Board over the annexation of the above described lands pursuant to Minn.Stat. §414.0325, subd. 1, for purposes of an orderly annexation of said property to the City of Deer River.

Motion made Michael Schwitt. Ayes: 4  
Nays: 0

Motion carried.

Dated this 14 day of July, 1997.

CITY OF DEER RIVER

[Signature]  
By: Its Mayor

[Signature]  
By: Its Clerk

Motion made GARY ANTILA 2nd Roger MOEDE Ayes: 2  
Antila - Moede Nays: 0  
Motion carried.

Dated this 21st day of <sup>Aug</sup>~~July~~, 1997.

TOWN OF DEER RIVER

[Signature]  
By: Its Chairman of Supervisors

[Signature]  
By: Its Clerk

REC'D. BY FEB 27 1998  
M/A/S

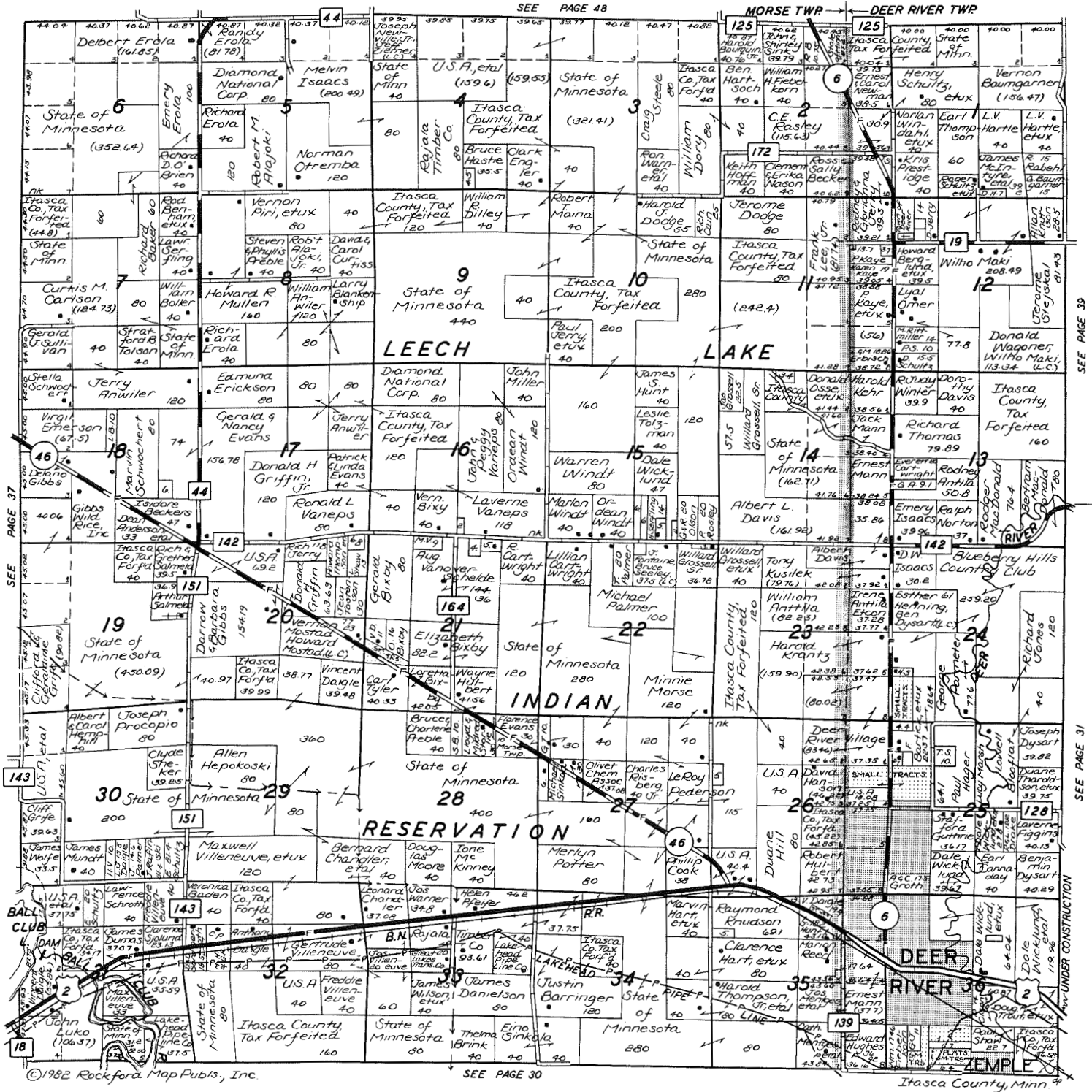
Motion made by Larry Blankenship seconded Nanny Evans Ayes: Larry Blankenship  
Nanny Evans John Luko . Nays: 0  
Motion carried.

Dated this 2 day of July, 1997.

TOWN OF MORSE

John v. Luko  
By: Its Chairman of Supervisors

Deanne Bixby  
By: Its Clerk



# Farmers Co-op Exchange Shopping Center

Super Market . . 246-8296  
 Service Station . 246-8530  
 Warehouse . . . 246-8305  
 Cenex LP Gas . . 246-8660  
 3 MAIN AVENUE EAST  
 DEER RIVER

Your Complete  
**SHOPPING CENTER**  
 GROCERIES — MEATS  
 PRODUCE  
 FRESH BAKERY GOODS

- Service Station
- Feeds & Fertilizers
- LP Gas & Fuel Oil
- Home Heating
- Furnace Installation & Service
- Water Conditioners Installed & Serviced

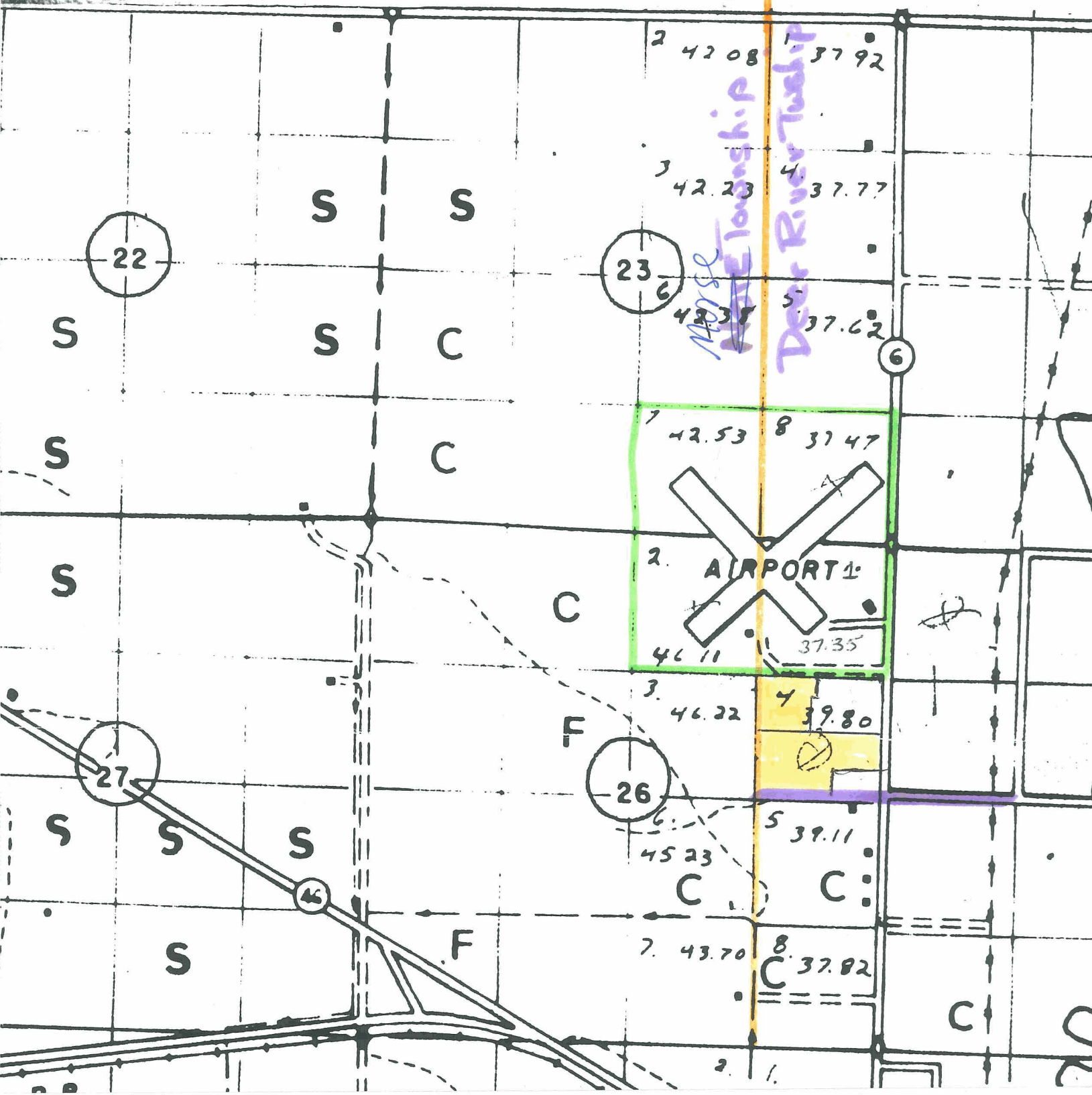


□ private land to  
annexed see Lot 4-826-R9-25

□ -city property  
to be annexed

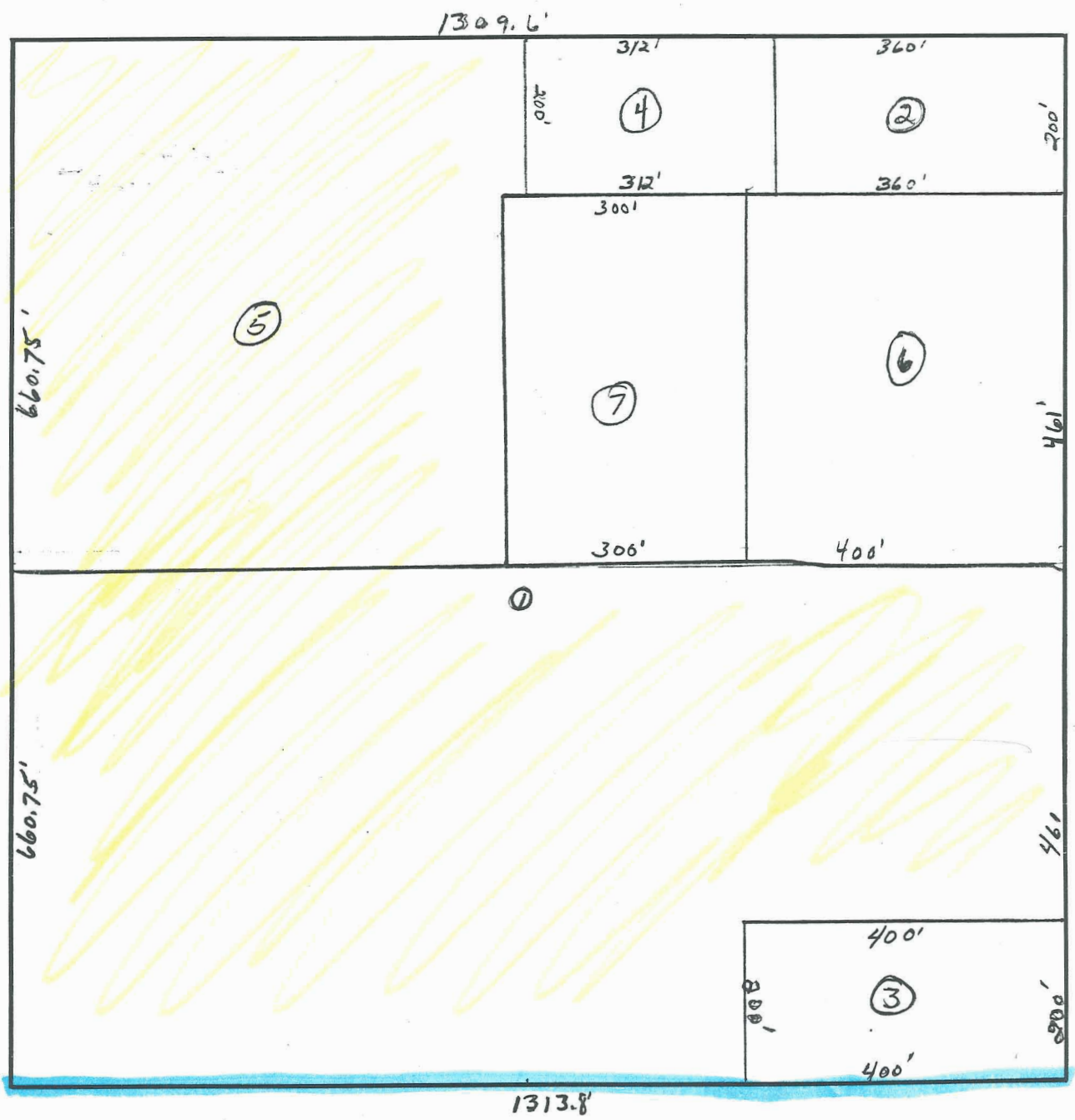
— current North City  
Limit Line

MORSE DEER RIVER  
← → TOWNSHIP



REC'D. BY  
MARS  
FEB 27 1998

This information is a compilation of data with varying accuracies and may require a qualified field survey to verify.  
ITASCA COUNTY AUDITORS OFFICE



341319

① S 1/2 less E 400' of South 200'  
⑤ N 1/2 less E 672' of North 200'  
4 less E 700' except the North 200'

U. S. A.	1	18.08 Acres
Charles Larson et ux	2	1.65 Acres
Anthony Bodin	3	1.84 Acres
Mary Riedl	4	1.44 Acres
D. R. Telephone Exe.	5	9.38 Acres
Andrew Shaw et ux	6	4.23 Acres
Andrew Shaw et ux	7	3.18 Acres