

RESOLUTION NO. 2006-077

**A RESOLUTION GRANTING ANNEXATION OF THE NEILS PROPERTY INTO THE
CITY OF SAUK RAPIDS**

Whereas, a request was received to annex property legally described as the:


The north 200 feet of the south 498 feet of the east 33 feet of the Southeast Quarter of the Southwest Quarter (SE ¼ SW ¼), Section 13, Township 36, Range 31, Benton County, Minnesota, and

Whereas, and the City Council and the Township and the property owner agree to the annexation.


NOW THEREFORE BE IT RESOLVED BY THE CITY OF SAUK RAPIDS CITY COUNCIL THAT:

1. The property described above, will be annexed:
2. That the quantity of land described above is 0.95727970598 acres.
3. In accord with MSA 414.0325 and the existing Orderly Annexation Agreement between the City of Sauk Rapids and Sauk Rapids Township, Minnesota Municipal Boundary Adjustments is asked to approve the annexation.
4. The Town and the City mutually agree that no alteration of the boundaries of the annexation area is necessary or appropriate. The Department of Administration may review and comment, but shall within 30 days, order the annexation in accordance with the terms of the resolution.

Adopted this 11TH day of September 2006.


Mark Campbell, Mayor

ATTEST:


Ross Olson, City Administrator

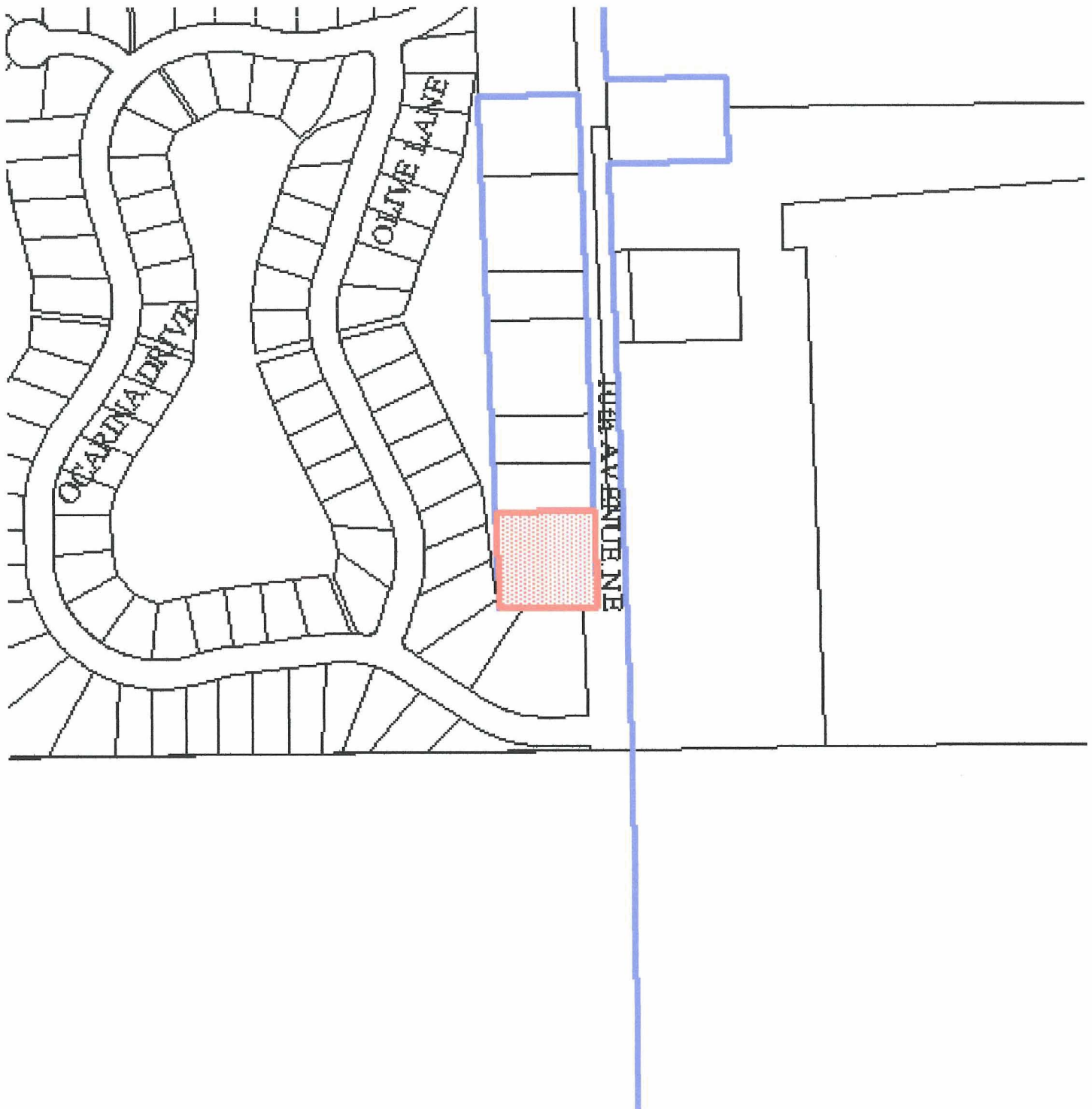
SEH DataView Parcel Report

9/6/2006

Name: NEILS, ROBERT V

Address: 2565 10TH AVE NE

Pin: R11.00130.00



Description: Sect-13 Twp-036 Range-031 .96 AC A .96 AC TR IN SE1/4 SW1/4 A .96 AC TR IN SE1/4 SW1/4