

REC'D BY  
M M B

DEC 28 2006

RESOLUTION OF THE CITY OF MANKATO  
APPROVING ANNEXATION OF PROPERTY  
IN ACCORDANCE WITH THE ORDERLY ANNEXATION AGREEMENT WITH  
MANKATO TOWNSHIP

WHEREAS, a petition has been submitted by the owners of property located in Section 4, Township 108 North, Range 26 West, requesting that said property be annexed to the City of Mankato (Exhibit "A"); and

WHEREAS, the subject property requires City public utilities for further development; and

WHEREAS, there are no residents living on said property; and

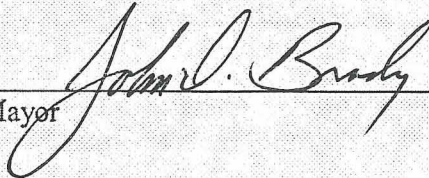
WHEREAS, the Council of the City of Mankato finds that it is in the best interest of the City to support such annexation.

NOW, THEREFORE, BE IT RESOLVED, that the City Council of Mankato, Minnesota, hereby states that the City has no objection to the annexation of the described property and the City of Mankato hereby annexes said property per M.S. 414.0325.

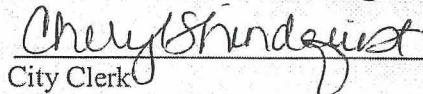
Upon receipt of this resolution and an annexation petition approved by each party, the Municipal Board may review and comment, but shall, within thirty (30) days, order annexation in accordance with the terms of this joint resolution when an annexation petition is presented to the Municipal Board.

Passed this 11 day of September, 2006.

Mayor



ATTEST:

  
City Clerk



## EXHIBIT "A"

COUNTY OF BLUE EARTH  
STATE OF MINNESOTA

TO: THE HONORABLE MAYOR AND MEMBERS OF THE CITY COUNCIL OF  
MANKATO, MINNESOTA;

BOARD OF SUPERVISORS, MANKATO TOWNSHIP


The petitioner hereby states that they are the owners of:

The South 600.00 feet of the West 363.00 feet of the Southwest Quarter of the Southwest Quarter of the Southeast Quarter of Section 4 Township 108 North Range 26 West, EXCEPTING therefrom Parcel H, of Blue Earth County Highway Right of Way Plat No. 13, according to the plat thereof on file and of record with the Blue Earth County Recorder.

- A. That the property is unincorporated and is not included within any other municipality.
- B. The total area is approximately 4.17 acres.
- C. That the reason for annexation is that the area wishes to be served by City utilities.
- D. The current estimated population of persons residing on the property is none.

Petitioner hereby requests that pursuant to M.S. 414.0325, said property be annexed to and included within the City of Mankato.

Dated this 1<sup>st</sup> day of August, 2006

  
Community Bank by Jonathan Kietzer

REC'D BY  
MMB

DEC 28 2006

TO: Department of Administration  
Municipal Boundary Adjustments  
300 Centennial Office Building  
658 Cedar Street  
St. Paul, MN 55155

RE: Orderly Annexation Petition: Jon Kietzer

Proposed Annexation to the City of Mankato

Ladies and Gentlemen:

The Town Board of Mankato Township, Blue Earth County, pursuant to a resolution duly adopted by the town board Dec. 20, 2006 hereby states that Mankato Township has no objection to the annexation of the following described land to the City of Mankato per M.S. 414.0325 and the Joint Resolution for Orderly Annexation between the City of Mankato and Mankato Township.

The South 600 feet of the West 363 feet of Southwest Quarter and Southeast Quarter of Section 4, Township 108 North and Range 26 West, except Parcel H, Blue Earth County Right of Way Plat No. 13.

Upon receipt of this resolution and an annexation petition approved by each party, the Municipal Board may review and comment, but shall, within thirty (30) days, order annexation in accordance with the terms of this joint resolution when an annexation petition is presented to the Municipal Board.

Date 12-20-06

Signature

Clerk

