

IN THE MATTER OF THE JOINT RESOLUTION
OF THE CITY OF NASHWAUK AND THE TOWN
OF NASHWAUK DESIGNATING AN UNINCORPOR-
ATED AREA AS IN NEED OF ORDERLY ANNEXA-
TION AND CONFERRING JURISDICTION OVER
SAID AREA TO THE MINNESOTA MUNICIPAL
BOARD PURSUANT TO MINN. STAT. 414.0325

JOINT RESOLUTION
FOR ORDERLY ANNEXATION

The Township of Nashwauk and the City of Nashwauk hereby jointly agree
to the following:

1. That the following described area in Nashwauk Township is subject
to orderly annexation pursuant Minnesota Statutes 414.0325.

Section 33, Township 57 North, Range 22 West:

Northwest Quarter of the Southwest Quarter (NW $\frac{1}{4}$ SW $\frac{1}{4}$) North of Trunk
Highway 169.

Southwest Quarter of the Northwest Quarter (SW $\frac{1}{4}$ NW $\frac{1}{4}$).

Northwest Quarter of the Northwest Quarter (NW $\frac{1}{4}$ NW $\frac{1}{4}$) South of
Abandoned Trunk Highway 169.

Northeast Quarter of the Southwest Quarter (NE $\frac{1}{4}$ SW $\frac{1}{4}$) North of Trunk
Highway 169.

Southeast Quarter of the Northwest Quarter (SE $\frac{1}{4}$ NW $\frac{1}{4}$).

Northeast Quarter of the Northwest Quarter (NE $\frac{1}{4}$ NW $\frac{1}{4}$) South of
Abandoned Trunk Highway 169.

Northwest Quarter of the Southeast Quarter (NW $\frac{1}{4}$ SE $\frac{1}{4}$) North of Trunk
Highway 169.

Southwest Quarter of the Northeast Quarter (SW $\frac{1}{4}$ NE $\frac{1}{4}$) less Obrien Lake.

Northwest Quarter of the Northeast Quarter (NW $\frac{1}{4}$ NE $\frac{1}{4}$) South of
Abandoned Trunk Highway 169 and less Obrien Lake.

Section 28, Township 57 North, Range 22 West:

Southwest Quarter of the Southeast Quarter (SW $\frac{1}{4}$ SE $\frac{1}{4}$) South of
Abandoned Trunk Highway 169, less Obrien Lake.

2. That the Town Board of Nashwauk Township, and the City Council of
the City of Nashwauk, upon passage and adoption of this resolution and upon
the acceptance by the Municipal Board, confer jurisdiction upon the
Municipal Board over the various provisions contained in this Resolution.

3. That these certain properties which about the City of Nashwauk are presently urban and suburban in nature or about to become so. Further, the City of Nashwauk is capable of providing services to this area within a reasonable time, and the annexation is in the best interest of the area proposed for annexation. Therefore, these properties would be immediately annexed to the City of Nashwauk, to-wit:

Section 33, Township 57 North, Range 22 West:

Northwest Quarter of the Southwest Quarter (NW $\frac{1}{4}$ SW $\frac{1}{4}$) North of Trunk Highway 169.

Southwest Quarter of the Northwest Quarter (SW $\frac{1}{4}$ NW $\frac{1}{4}$).

Northwest Quarter of the Northwest Quarter (NW $\frac{1}{4}$ NW $\frac{1}{4}$) South of Abandoned Trunk Highway 169.

Northeast Quarter of the Southwest Quarter (NE $\frac{1}{4}$ SW $\frac{1}{4}$) North of Trunk Highway 169.

Southeast Quarter of the Northwest Quarter (SE $\frac{1}{4}$ NW $\frac{1}{4}$).

Northeast Quarter of the Northwest Quarter (NE $\frac{1}{4}$ NW $\frac{1}{4}$) South of Abandoned Trunk Highway 169.

Northwest Quarter of the Southeast Quarter (NW $\frac{1}{4}$ SE $\frac{1}{4}$) North of Trunk Highway 169.

Southwest Quarter of the Northeast Quarter (SW $\frac{1}{4}$ NE $\frac{1}{4}$) less Obrien Lake.

Northwest Quarter of the Northeast Quarter (NW $\frac{1}{4}$ NE $\frac{1}{4}$) South of Abandoned Trunk Highway 169 and less Obrien Lake.

Section 28, Township 57 North, Range 22 West:

Southwest Quarter of the Southeast Quarter (SW $\frac{1}{4}$ SE $\frac{1}{4}$) South of Abandoned Trunk Highway 169, less Obrien Lake.

4. Both the City of Nashwauk and the Town of Nashwauk agree that no alteration of the stated boundaries of this agreement is appropriate. Furthermore, each party agrees that no consideration by the Municipal Board is necessary. Upon receipt of this resolution, passed and adopted by each party, the Municipal Board may review and comment, but shall, within thirty (30) days, order the annexation in accordance with the terms of this joint resolution.

REC'D BY
MAY 07 1992
M M R

Approved by the Town of Nashwauk this 14th day of April, 1992.

TOWN OF NASHWAUK:

By Larry Leabso
Town Board Chair

By Karen D. Colagrosso
Town Board Clerk

Approved by the City of Nashwauk this 6th day of April, 1992.

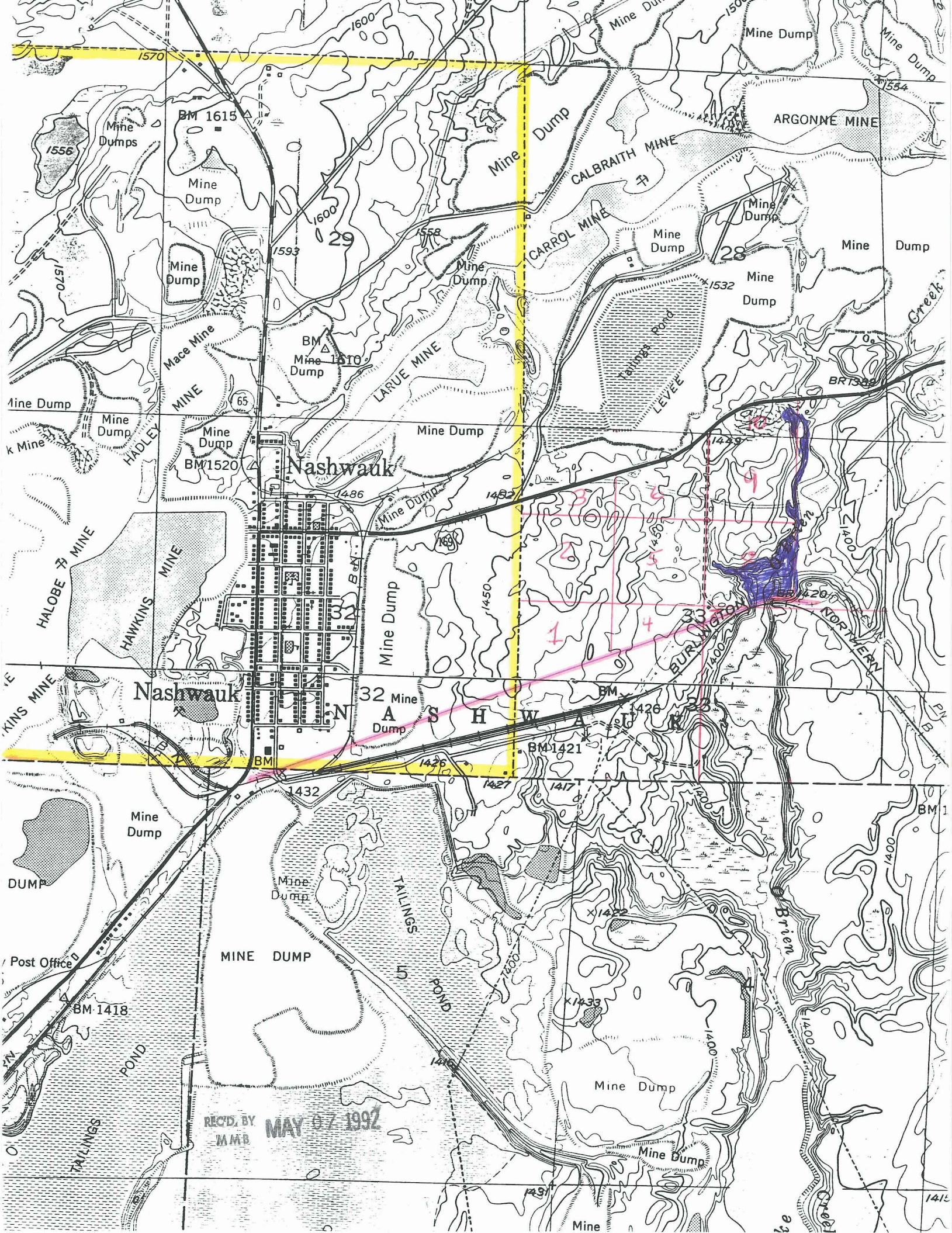
CITY OF NASHWAUK:

By Robert Fragnito
Robert Fragnito, Mayo

ATTEST:


Arleen Halliday
Arleen Halliday, Clerk


(SEAL)



REC'D. BY MAY 07 1992
MMB

 O'Brien Lake (Reservoir)

 City of Nashwauk Corporate Limits

 Trunk Highway 169

Section 33, Township 57 North, Range 22 West:

1. Northwest Quarter of the Southwest Quarter ($NW\frac{1}{4}$ $SW\frac{1}{4}$) North of Trunk Highway 169.
2. Southwest Quarter of the Northwest Quarter ($SW\frac{1}{4}$ $NW\frac{1}{4}$).
3. Northwest Quarter of the Northwest Quarter ($NW\frac{1}{4}$ $NW\frac{1}{4}$) South of Abandoned Trunk Highway 169.
4. Northeast Quarter of the Southwest Quarter ($NE\frac{1}{4}$ $SW\frac{1}{4}$) North of Trunk Highway 169.
5. Southeast Quarter of the Northwest Quarter ($SE\frac{1}{4}$ $NW\frac{1}{4}$).
6. Northeast Quarter of the Northwest Quarter ($NE\frac{1}{4}$ $NW\frac{1}{4}$) South of Abandoned Trunk Highway 169.
7. Northwest Quarter of the Southeast Quarter ($NW\frac{1}{4}$ $SE\frac{1}{4}$) North of Trunk Highway 169.
8. Southwest Quarter of the Northeast Quarter ($SW\frac{1}{4}$ $NE\frac{1}{4}$) less O'Brien Lake.
9. Northwest Quarter of the Northeast Quarter ($NW\frac{1}{4}$ $NE\frac{1}{4}$) South of Abandoned Trunk Highway 169 and less O'Brien Lake.

Section 28, Township 57 North, Range 22 West:

10. Southwest Quarter of the Southeast Quarter ($SW\frac{1}{4}$ $SE\frac{1}{4}$) South of Abandoned Trunk Highway 169, less O'Brien Lake.

