

OCT 25 2007

RESOLUTION NO. 2007-073

**A RESOLUTION GRANTING ANNEXATION OF THE ERTL PROPERTY
INTO THE CITY OF SAUK RAPIDS**


Whereas, a request was received to annex property legally described in exhibit A,
and

Whereas, and the City Council and the property owner agree to the annexation.

NOW THEREFORE BE IT RESOLVED BY THE CITY OF SAUK RAPIDS CITY
COUNCIL THAT:

1. The property described in Exhibit A will be annexed:
2. That the quantity of land described above is approximately 1 acre.
3. In accord with MSA 414.0325 and the existing Orderly Annexation Agreement between the City of Sauk Rapids and Sauk Rapids Township, Minnesota Municipal Boundary Adjustments is asked to approve the annexation.
4. The Town and the City mutually agree that no alteration of the boundaries of the annexation area is necessary or appropriate. The Department of Administration may review and comment, but shall within 30 days, order the annexation in accordance with the terms of the resolution.

Adopted this 9th day of October 2007.


Mark Campbell, Mayor

ATTEST:


Ross Olson, City Administrator-Clerk

All that part of the Southeast Quarter of the Southeast Quarter (SE 1/4 of the SE 1/4) of Section Twenty-five (25), Township Thirty-six (36) North of Range Thirty-one (31) West of the Fourth Principal Meridian and described as follows:

Beginning at a point in the center of the public road known as the Kling Road as now located over and across said Southeast Quarter of Southeast Quarter (SE 1/4 of SE 1/4), which point is 200 feet North 23°30" East of the point of intersection of said center line of said road with the center line of the Great Northern Railway right of way as now located over and across said Southeast Quarter of Southeast Quarter (SE 1/4 of SE 1/4), thence running northeasterly along the center of said road a distance of 122 feet; thence northwesterly at right angles with the center line of said Kling Road a distance of 350 feet; thence southwesterly and parallel with the center line of said Kling Road a distance of 122 feet; thence southeasterly at right angles to the center line of said Kling Road, a distance of 350 feet to the point of beginning and there terminating.

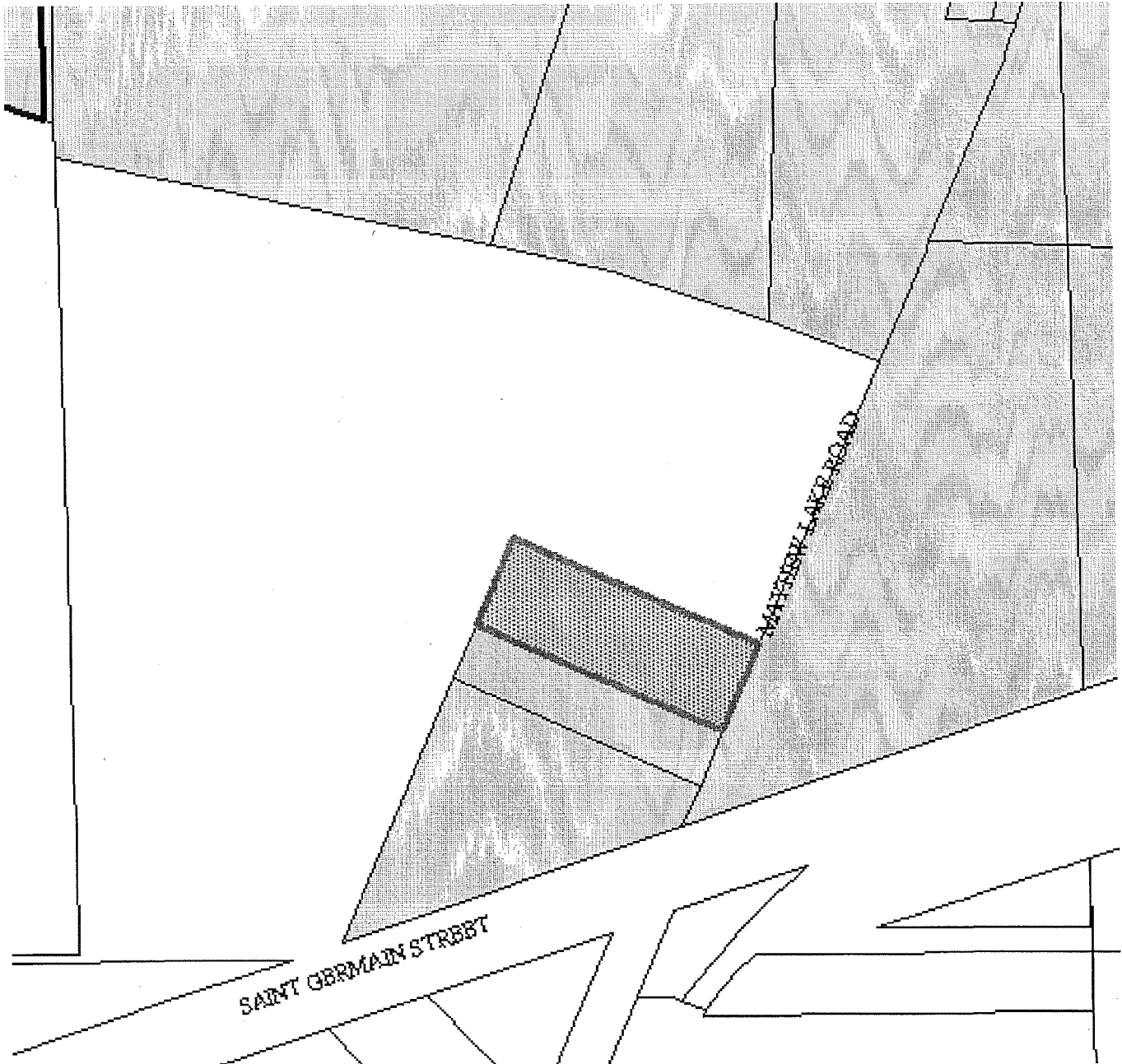
SEH DataView Parcel Report

10/29/2007

Name: ERTEL,STEPHEN E

Address: 565 14TH AVE NE

Pin: R11.00233.00



Description: Sect-25 Twp-036 Range-031 .86 AC PART OF SE1/4 SE1/4 PART OF SE1/4 SE1/4

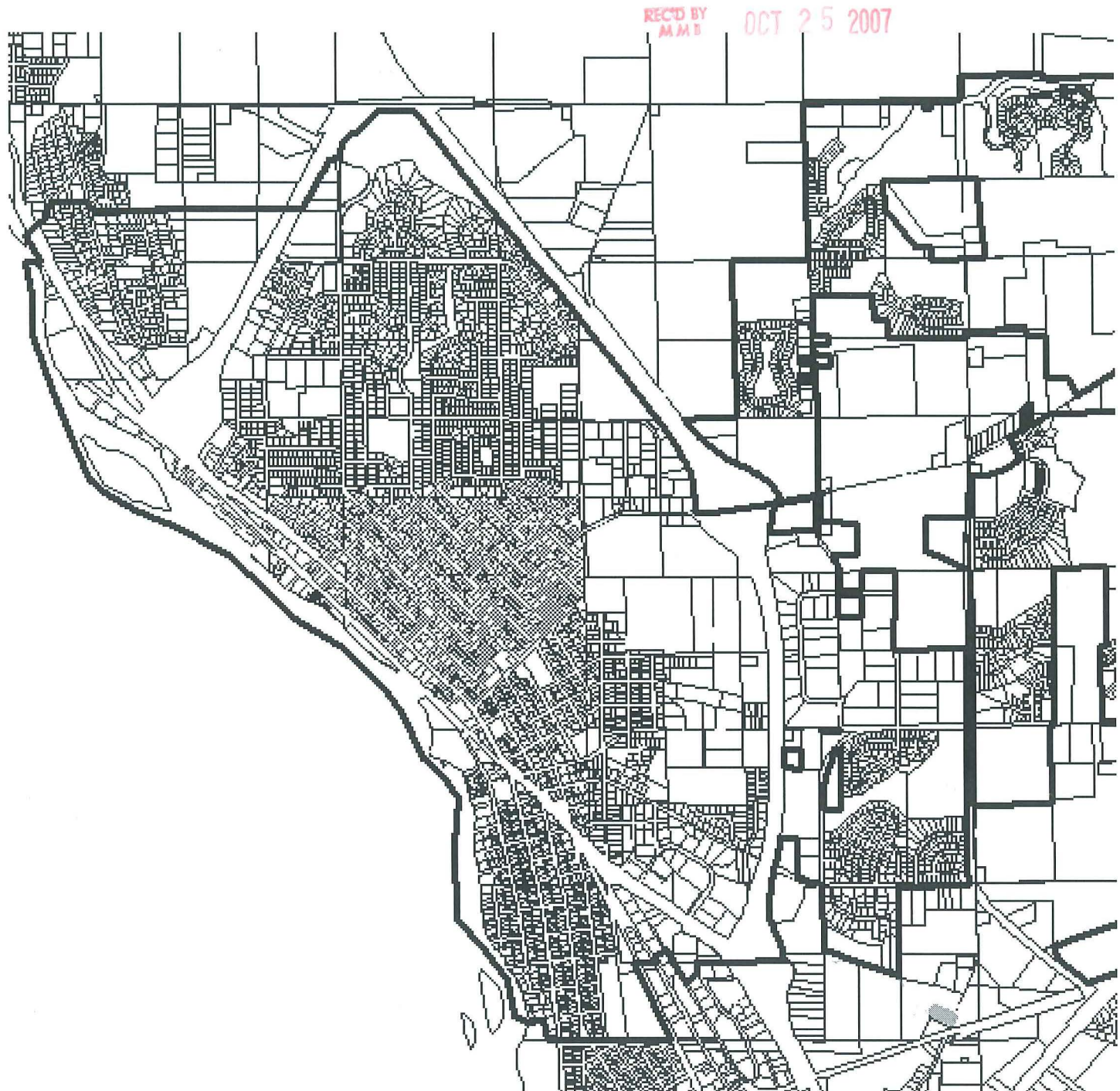
SEH DataView Parcel Report

10/10/2007

Name: ERTEL,STEPHEN E

Address: 565 14TH AVE NE

Pin: R11.00233.00



Description: Sect-25 Twp-036 Range-031 .86 AC PART OF SE1/4 SE1/4 PART OF SE1/4 SE1/4