

RESOLUTION NO. 92-5

JOINT RESOLUTION AND AGREEMENT AS TO THE ORDERLY ANNEXATION
OF ALL THE ISLANDS, OUTCROPINGS AND ROCKS LYING WITHIN
THE MISSISSIPPI RIVER ADJACENT TO THE TOWN OF SAUK RAPIDS
THE CITY OF SAUK RAPIDS AND WITHIN BENTON COUNTY

WHEREAS, the use of firearms during hunting seasons has been occurring within the lands described above, and

WHEREAS, the public, the Minnesota Department of Natural Resources, the Benton County Sheriff and the Police Chief of the City of Sauk Rapids all agree such use of firearms is dangerous and a threat to the public safety of residents in the City.

NOW THEREFORE BE IT RESOLVED THAT:

1. It is hereby recommended the land described herein be annexed to the City of Sauk Rapids.
2. The appropriate signatures and approvals of the Sauk Rapids Joint Planning Board, the Town Board of Sauk Rapids and the City Council of Sauk Rapids be affixed to this resolution with the date of approval.

Sauk Rapids Joint Planning Board, Dated January 22, 1992.
City Council January 27, 1992

Thomas Braun
Thomas Braun, Chairman

Robert Haarman
Robert Haarman, Secretary

Town Board of Sauk Rapids, Dated July 7, 1992

Duane Gandy
Chair

Marilyn Kuschke
Clerk

City Council of Sauk Rapids, Dated January 27, 1992

Thomas Braun
Thomas Braun, Mayor

Robert Haarman
Robert Haarman, City Administrator-Clerk

AMENDMENT TO JOINT PLANNING BOARD RESOLUTION
NO. 87-26 BY ADDING EXHIBIT D TO THE DESIGNATION
OF THE AREA TO BE ANNEXED

DESIGNATION OF THE AREA TO BE ANNEXED.

1. The area described in Exhibits A, B, C, and E-D, attached hereto and incorporated herein and by reference, are lands subject to orderly annexation under and pursuant to Minnesota Statutes 414.0325, and the parties do hereby designate these areas for orderly annexation as provided by statute.


EXHIBIT D

All the islands, outcroppings, and rocks lying within the Mississippi River adjacent to the City of Sauk Rapids and within Benton County.

Approved January 22, 1992


Chairman

ATTEST


Robert Haarman, Secretary

_____ underlines indicate matter to be added
_____ dashes indicate matter deleted

ORDINANCE NO. 7

AN ORDINANCE REZONING PROPERTY OWNED BY
RON AND SHARON EICKHOFF

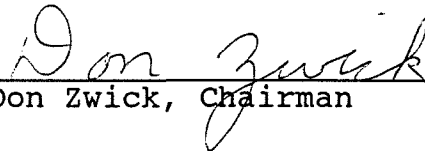
The Sauk Rapids Joint Planning Board does ordain:

Section 1. That the following described property is hereby rezoned from (A-1) Agricultural District to (R-1) Single Family Residence District.


The Northwest Quarter of the Southwest Quarter (NW 1/4 of SW 1/4), Section 14, Township 36 North, Range 31 West, Less the north 360 feet of the west 1133, of the Northwest Quarter of the Southwest Quarter, (NW 1/4 of SW 1/4), Section 14.

Section 2. This ordinance shall take effect upon its legal publication.

Adopted this 11th day of December, 1991.


Don Zwick, Chairman

ATTEST:


Robert Haarmann, Secretary

Published in the Sauk Rapids Herald Wednesday, January 8, 1992.

REC'D. BY JUL 24 1992
MMB

