

REC'D BY JUN 23 1989
MMB

RESOLUTION NO. 8941

WHEREAS, certain territory described below has been designated for orderly annexation to the City of Austin is urban in character, or about to become so, and in need of municipal services in the immediate future; and

WHEREAS, the City of Austin has received a petition from the property owners of the property to be annexed for annexation of the following described land:

Commencing at the northeast corner of Lot 1, Block 3, Austin Homesteads, Mower County, Minnesota, thence westerly along the north line of said Lot 1, 124 feet to the point of beginning thence southerly on a line parallel to the east line of said Lot 1 a distance of 137 feet thence westerly on a line parallel to the north line of said Lot 1 a distance of 100 feet thence northerly on a line parallel to the east line of said Lot 1 a distance of 137 feet, this point also being on the south property line of 10th Avenue S.W. thence westerly on the property line of 10th Avenue S.W. to the east property line of 22nd Street S.W. thence northeasterly on the east property line of 22nd Street S.W. to the southwest corner of Lot 2, Block 1 of Oak Ridge Addition to Mower County, Minnesota, this point also being on the north property line of 10th Avenue S.W. thence easterly on the north property line of 10th Avenue S.W. to a point that intersects a line that is extended northerly and is 124 feet west and parallel to the east line of said Lot 1 thence southerly on a straight line to the point of beginning. 0.62 acres

AND, WHEREAS, the orderly annexation agreement between the Township of Austin and the City of Austin, states no consideration by the Minnesota Municipal Board is necessary, the board may review and comment, but shall, within 30 days, order the annexation in accordance with the terms of this joint resolution.

NOW, THEREFORE, BE IT RESOLVED, that the City of Austin requests the property in question be annexed by order of the Minnesota Board within 30 days.


Passed by a vote of Yeas and Nays this 19th day of June, 1989.


YEAS 4

NAYS 0

ATTEST:

APPROVED:


City Recorder


Mayor

RESOLUTION NO. 8942

WHEREAS, certain territory described below has been designated for orderly annexation to the City of Austin is urban in character, or about to become so, and in need of municipal services in the immediate future; and

WHEREAS, the City of Austin has received a petition from the property owners of the property to be annexed for annexation of the following described land:

Beginning at the northwest corner of Lot 3, Block 5, Oak Ridge Addition, Mower County, Minnesota, this point also being on the south property line of 9th Avenue S.W. thence easterly along the north line of said Lot 3 to the northwest corner of Lot 2 of said Block 5 thence southerly along the west line of said Lot 2 to the southwest corner of said Lot 2 thence easterly along the south line of said Lot 2 to the southeast corner of said Lot 2 thence northerly on the east line of said Lot 2 to the northeast corner of said Lot 2 thence northeasterly on a straight line to the southeast corner of Lot 9, Block 2 of said Oak Ridge Addition this point also being on the north property line of 9th Avenue S.W. thence westerly along the north property line of 9th Avenue S.W. to the southwest corner of Lot 10 of said Block 2 thence southerly on a straight line to the northwest corner of Lot 3 of Block 5 of said Oak Ridge Addition, this being the point of beginning. 0.56 Acres

AND, WHEREAS, the orderly annexation agreement between the Township of Austin and the City of Austin, states no consideration by the Minnesota Municipal Board is necessary, the board may review and comment, but shall, within 30 days, order the annexation in accordance with the terms of this joint resolution.

NOW, THEREFORE, BE IT RESOLVED, that the City of Austin requests the property in question be annexed by order of the Minnesota Board within 30 days.


Passed by a vote of Yeas and Nays this 19th day of June, 1989.


YEAS 4

NAYS 0

ATTEST:

APPROVED:


City Recorder


Mayor

MMB JUN 25 1909



1" = 250'

