

BEFORE THE MUNICIPAL BOARD  
OF THE STATE OF MINNESOTA

Robert J. Ferderer	Chairman
Kenneth F. Sette	Vice Chairman
Richard A. Sand	Commissioner

-----

IN THE MATTER OF THE ORDERLY ANNEXATION )	<u>AMENDED</u>
AGREEMENT BETWEEN THE CITY OF NORTHFIELD )	<u>O R D E R</u>
AND THE TOWN OF NORTHFIELD PURSUANT TO )	
MINNESOTA STATUTES 414.06 )	

-----

WHEREAS, a joint resolution for orderly annexation was adopted by the City of Northfield and the Town of Northfield and duly accepted by the Minnesota Municipal Board; and

WHEREAS, an amendment to the joint resolution was adopted by the City of Northfield and the Town of Northfield and duly accepted by the Minnesota Municipal Board on January 17, 1985; and

WHEREAS, resolutions were received from the City of Northfield and the Town of Northfield indicating their desire that certain property be immediately annexed to the City of Northfield pursuant to M.S. 414.0325, Subdivision 1; and

WHEREAS, M.S. 414.0325 requires that the Minnesota Municipal Board review and comment, but within 30 days approve the annexation of land pursuant to said subdivision; and

WHEREAS, on January 17, 1985, the Minnesota Municipal Board has reviewed and approved the amendment to the joint agreement for orderly annexation;

IT IS HEREBY ORDERED: That the following described property is


hereby annexed to the City of Northfield, Minnesota, the same as if it had originally been made a part thereof;

That part of the Northeast quarter of Section 7, Township 111, Range 19, Rice County, Minnesota described as follows: Beginning at the Northwest corner of said NE 1/4; thence south 0 degrees, 04 <sup>minutes</sup> feet, 24 <sup>seconds</sup> ~~inches~~ west, along the west line of said NE 1/4, a distance of 550.00 feet; thence North 89 degrees, 35 <sup>minutes</sup> feet, 00 <sup>seconds</sup> ~~inches~~ East, parallel with the north line of said NE 1/4, a distance of 604.00 feet; thence south 0 degrees, 04 <sup>minutes</sup> feet, 24 <sup>seconds</sup> ~~inches~~ West, parallel with the West line of said NE 1/4, a distance of 250.00 feet; thence North 89 degrees, 35 <sup>minutes</sup> feet, 00 <sup>seconds</sup> ~~inches~~ East, parallel with the North line of said NE 1/4, a distance of 1180 feet, more or less, to the centerline of creek; thence Northerly along the centerline of the creek to the North line of said NE 1/4, thence south 89 degrees, 35 <sup>minutes</sup> feet, 00 <sup>seconds</sup> ~~inches~~ West, along the North line of said NE 1/4, a distance of 2077 feet, more or less, to the point of beginning.

IT IS FURTHER ORDERED: That the effective date of this order is January 17, 1985.

Dated this 17th day of January, 1985.

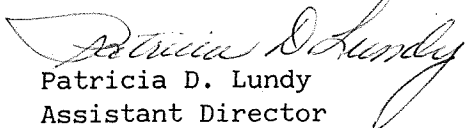
MINNESOTA MUNICIPAL BOARD  
165 Metro Square Building  
St. Paul, Minnesota 55101

  
Patricia D. Lundy  
Assistant Director

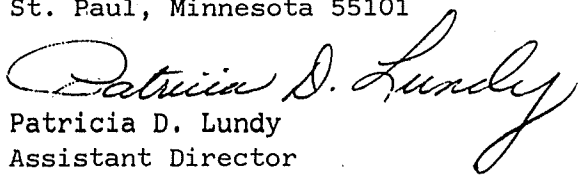
Amended Order Dated this 13th day of April, 1987.

Amended Order Dated this 18th day of June, 1987.

MINNESOTA MUNICIPAL BOARD  
165 Metro Square Building  
St. Paul, Minnesota 55101

  
Patricia D. Lundy  
Assistant Director

MINNESOTA MUNICIPAL BOARD  
165 Metro Square Building  
St. Paul, Minnesota 55101

  
Patricia D. Lundy  
Assistant Director