

APR 02 2003

**JOINT RESOLUTION FOR ORDERLY ANNEXATION BETWEEN
THE TOWN OF BLUE EARTH CITY AND THE CITY OF BLUE EARTH,
MINNESOTA PURSUANT TO MINNESOTA STATUTES 414.0325, SUBD. 1**


TO: Minnesota Planning Agency
Municipal Boundary Adjustments
658 Cedar Street - Room 300
Saint Paul, MN 55155-1603
(651)284-3383

The Town of Blue Earth and the City of Blue Earth hereby jointly agree that the tract described on the attached exhibit be annexed to the City of Blue Earth all pursuant to the Joint Resolution between the Town of Blue Earth and the City of Blue Earth, City designating an area for Orderly Annexation dated January 24, 1977.

Both parties agree that no consideration by the Minnesota Planning Agency is necessary. Upon receipt of this resolution the Minnesota Planning Agency may review and comment, but shall, within 30 days, order the annexation of the described property in accordance with the terms of this joint resolution.

Passed and adopted by the City Council of the City of Blue Earth on this 17 day of March, 2003.


ATTEST:


Robert L. Hammond, Jr.
Mayor


Ben Martig
City Clerk/Administrator

Passed and adopted by the Town of Blue Earth City on this 18th day of March, 2003.

ATTEST:


Chairperson



Town Clerk

EXHIBIT "A"

That part of the Northeast Quarter (NE1/4) of the Southwest Quarter (SW1/4) of Section Five (5), Township One Hundred Two (102), North of Range Twenty-seven (27) lying west of the west right-of-way boundary of T.H. No. 169, Faribault County, Minnesota.

APR 02 2003

