

REC'D. BY
MMB

APR 3 1980

RESOLUTION

WHEREAS, the Public Services Department and Planning and Zoning Commission have recommended that the Common Council of the City of Rochester initiate proceedings for annexation of the property hereinafter described to the City of Rochester; and

WHEREAS, said property is subject to a joint resolution for orderly annexation adopted by the Common Council on May 17, 1976 and approved by the Board of the Town of Cascade on May 5, 1976, which resolution was subsequently amended by a resolution approved by the Common Council on February 23, 1977 and the Board of the Town of Cascade on April 4, 1977; and

WHEREAS, information has been presented to the Common Council which indicates that said property is urban or suburban in nature and that the City of Rochester is fully capable of providing municipal sewer and water and other services required by said property within a reasonable time.


NOW, THEREFORE, BE IT RESOLVED by the Common Council of the City of Rochester that pursuant to said joint resolution, as amended, the Common Council hereby requests that the Minnesota Municipal Board undertake proceedings pursuant to Minn. Stat §414.0325 (1978) for the annexation to the City of Rochester of the following described property located in Cascade Township, County of Olmsted, State of Minnesota, to-wit:

That part of Cascade Township, Olmsted County, Minnesota, described as follows:

Lot 7, together with the North half of the adjacent right-of-way of 31st Street Northeast and the East half of the adjacent right-of-way of East River Road (Third Avenue Northeast), and Lot 8, together with the East half of the adjacent right-of-way of East River Road (Third Avenue Northeast), Morris's First Subdivision, according to the plat thereof on file and of record in the office of the County Recorder in and for said county; and, Lot 3, together with the East half of the adjacent right-of-way of East River Road (Third Avenue Northeast) and the South half of the adjacent right-of-way of 32nd Street Northeast, Morris's Second Subdivision, according to the Plat thereof on file and of record in the office of the County Recorder in and for said county.

BE IT FURTHER RESOLVED that the City Clerk is hereby directed to forward a certified copy of this resolution by certified mail for service or filing as the case may be with the Secretary of the Minnesota Municipal Board, the Cascade Town Clerk, the Olmsted County Planning and Zoning Commission, and the Rochester Planning and Zoning Commission.


Passed and adopted by the Common Council of the City of Rochester, Minnesota, this 3 day of mARCH, 1980.



President of said Common Council

Attest: 
City Clerk

Approved this 4th day of mARCH, 1980.












Acting Mayor of said City

(Seal of the City of
Rochester, Minnesota)

0A-122-14

Rochester

KFY: FUTURE LAND USE MAP
OF THE ROCHESTER URBAN SERVICE
AREA PLAN

-  LOW DENSITY RESIDENTIAL
-  MEDIUM DENSITY RESIDENTIAL
-  HIGH DENSITY RESIDENTIAL
-  MEDICAL FACILITIES
-  COMMERCIAL
-  INDUSTRIAL
-  PUBLIC FACILITIES
-  OPEN SPACE
-  HISTORIC AREA

1"=100'

LOCATION OF PROPERTY
PROPOSED FOR ANNEVATION

WINTON CHURCHILL
SCHOOL