

AMENDMENT TO THE JOINT
RESOLUTION FOR ORDERLY ANNEXATION
BETWEEN THE TOWNSHIP OF ST. JOSEPH, MINNESOTA
AND THE CITY OF ST. JOSEPH, MINNESOTA

REC'D. BY OCT 14 1993
M M R

The Township of St. Joseph and the City of St. Joseph hereby jointly agree that the area designated for orderly annexation in Joint Resolution Between the Township of St. Joseph and the City of St. Joseph Designating an Area for Orderly Annexation dated October 10, 1975 be amended to include the following:

Both the Township and the City agree that no alteration of the stated boundaries of this agreement is appropriate. Furthermore, both parties agree that no consideration by the Board is necessary. Upon receipt of this resolution, the Municipal Board may review and comment, but shall, within 30 days, order the annexation of the following-described property in accordance with the terms of the Joint Resolution.

The property is legally described as follows:

- Parcel No. 1: Parcel No. 31-20786.000 (Mensingher)
(see attached sheet for legal description)
Parcel No. 2: Parcel No. 31-21413-000 (Hollerman)
Lot 2, Block 1; Whispering Pines
Parcel No. 3: Parcel No. 31-21359-000 (~~Lesier~~) *Lieser GR*
Lot 1, Block 1 Mohs 2nd Addn less E25' thereof
also E'ly 5' of Lot 2, Block 1; Mohs 2nd Addn. *Rad*

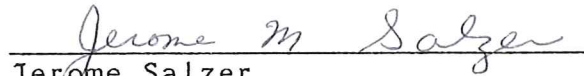
Approved by the City of St. Joseph this 27th Feb. day of September *October*,
1993.


Donald "Bud" Reber
Mayor


(SEAL)


Rachel Stapleton
Clerk/Administrator

Approved by the Township of St. Joseph this 27 day of September,
1993.


Jerome Salzer
Township Board Chairman

(SEAL)


Anna Reischl
Township Board Clerk

REC'D BY NOV 08 1993
MMP

Attachment

A tract of land lying in and being a part of the Northwest Quarter of the Southwest Quarter (NW 1/4 SW 1/4) of Section Eleven (11), Township One Hundred Twenty-four (124) North, Range Twenty Nine (29) West, to-wit:

Beginning at a point on the North line of said NW 1/4 SW 1/4 of said Section 11, Township 124 North, Range 29 West, Four Hundred Thirteen and five-tenths (413.50) feet East of the Northwest corner of said NW 1/4 SW 1/4; Thence continuing due East along said North line of said NW 1/4 SW 1/4 for a distance of ninety-two (92.0) feet; Thence at right angles and due South a distance of One Hundred forty-eight and forty-five hundredths (148.45) feet to an intersection with the Northerly right of way line of old Minnesota trunk highway No. 52; Thence running in a Southwesterly direction along the said Northerly right of way line of said road for a distance of Ninety-two and twenty-five hundredths (92.25) feet to a point which is due South of a point of beginning; Thence due North for a distance of One Hundred fifty-five and three-tenths (155.30) feet to the point of beginning and there terminating, said tract containing 32/100 acres (more or less).

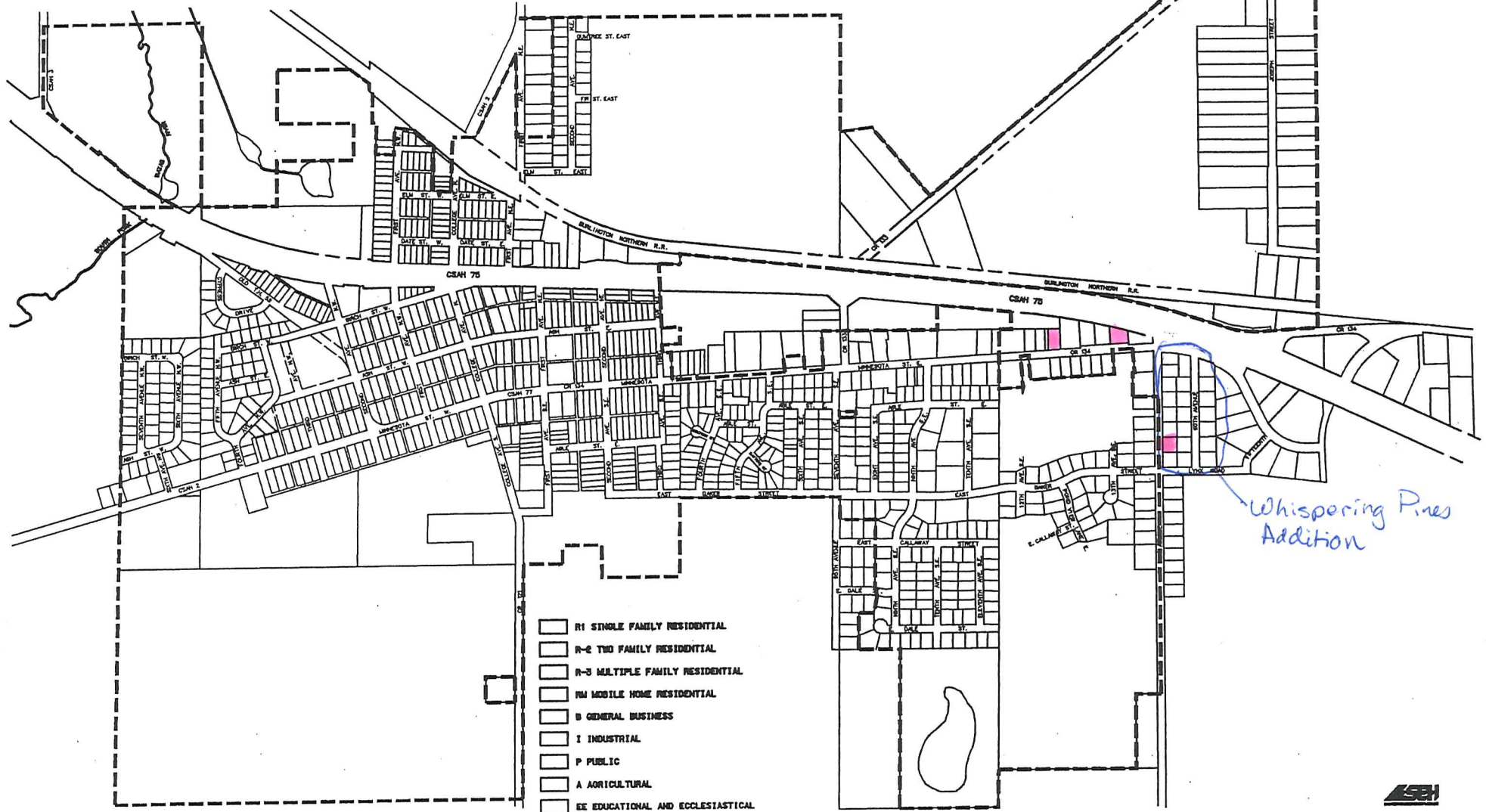
AND

That part of the Northwest Quarter of the Southwest Quarter (NW 1/4 SW 1/4) of Section Eleven (11), in Township One Hundred Twenty-four (124) North, of Range Twenty-nine (29) West, in Stearns County, Minnesota, described as follows, to-wit: Beginning at a point on the North line of said NW 1/4 SW 1/4 of said Section 11, 387.50 feet East of the Northwest corner of said NW 1/4 SW 1/4, thence continuing East along the said North line of said NW 1/4 SW 1/4 a distance of 118 feet, thence at right angles and running South a distance of 148.45 feet to the Northerly right of way line of Old U.S. Highway Number 52, thence running in the Southwesterly direction along the Northerly line of said Old U.S. Highway Number 52, a distance of 118.32 feet, thence running North a distance of 157.11 feet to the point of beginning. Stearns County, Minnesota.

CITY OF ST. JOSEPH



SCALE: 1"=1200'



CSH

REC'D BY: MMB NOV 08 1993

Schneier
Reber
Fed Duncker
Bob Schuh
Brian Murphy
Menzinger
Ray Brandenburg
Kaleman
Terry
Loda
O
- O
9412

E.-MINNESOTA				ST.
72	85	82		

A	Kalla.	89	82		89	89	89	
B ⁷¹	Brundell		Fred	Rober	Hernin	Sfanger	Jayn	Klocker
C ⁷¹	Tee		Duggan	Melvin	Ruegger			

137.47	277.52	S.E.	210	210	211.98
5				3	
210.63				225.06	
2ND			210	3	210
6				2	
				225.62	
10TH			210		
66			234.57		188.02
				223.78	

ESTATES	1007	1103
	9	10

4	3
ADDITION	3109
1 2 3	1

2	3	66
3		
4		

Technical drawing of a mechanical part. The drawing shows a side view of a bracket-like structure. Key dimensions and features include:

- A vertical dimension of 128.34 on the left.
- A horizontal dimension of 6 on the left.
- A vertical dimension of 125.92 on the left.
- A horizontal dimension of 100 on the left.
- A vertical dimension of 66 on the left.
- A horizontal dimension of 100 on the left.
- A vertical dimension of 4 on the left.
- A horizontal dimension of 130 on the left.
- A vertical dimension of 100 on the left.
- A circular feature on the right with a diameter dimension of 112.4.
- A horizontal dimension of 10 on the right.

TOWNSHIP ROAD

8			
140		9	
7			1
125	6	10	2
120		120	128.3
5		11	3
		1	2
4		12	4
3		13	5
2		14	6
125	1	15	7
120		120	142.5

66' PINE STREET

STREET GROVE PINES

1	
2	
3	
4	
5	
6	
7	
8	
9	
10	