

REC'D BY
MMB

JUN 10 2005

CITY OF PARKERS PRAIRIE
RESOLUTION NO. 05-16

PARKERS PRAIRIE TOWNSHIP
RESOLUTION NO. 05-02

A JOINT RESOLUTION FOR ORDERLY ANNEXATION

WHEREAS, The City of Parkers Prairie, hereinafter referred to as "City" and the Town of Parkers Prairie, hereinafter referred as "Town" have agreed to the orderly annexation of Town lands described herein for the purpose of orderly, planned growth; and

WHEREAS, orderly annexation will be of mutual benefit to the Town and the City and the respective residents thereof; and

WHEREAS, the Town and City agree that orderly annexation and the potential extension of municipal services to the areas designated herein for orderly annexation would benefit the public health, safety and welfare of the entire community;

NOW, THEREFORE, BE IT RESOLVED BY THE CITY PARKERS PRAIRIE AND THE TOWN BOARD OF PARKERS PRAIRIE AS FOLLOWS:

1. Areas Designated for Orderly Annexation: See attachment A.
2. State Agency Jurisdiction: Upon approval by the Town Board and the City Council, this Joint Resolution for Orderly Annexation confers jurisdiction upon the Office of Administrative Hearings or its successor so as to accomplish the orderly annexation of the areas designated in Paragraph No. 1 in accordance with the terms of this Joint Resolution for Orderly Annexation.
3. Actions for Office of Administrative Hearings: For all annexations provided for in this Joint Resolution for Orderly Annexation, The Town and the City agree that no alteration

of the stated boundaries of the orderly annexation areas designated in the Joint Resolution for Orderly Annexation is appropriate, that no consideration by Office of Administrative Hearings or its successor is necessary and that all terms and conditions for annexation of said areas designated herein are provided for in this Joint Resolution for Orderly Annexation. Office of Administrative Hearings or its successors may review and comment but shall within thirty (30) days of receipt of the Petition order the annexation of the area disputed in accordance with the terms and conditions of the Joint Resolution.


4. Zoning, Subdivision and Land Use: Areas annexed to the City of Parkers Prairie pursuant to this Joint Resolution for Orderly Annexation shall become subject to City of Parkers Prairie ordinances as such ordinances exist at the time of annexation or as such ordinances may from time to time be amended by the City Council.
5. Differential Taxation: Office of Administrative Hearings or its successor shall, subject to the provisions of Minnesota Statutes Sec. 414.035, and subject to Paragraph No. 13 of this Joint Resolution for Orderly Annexation, in its order annexing an area designated for orderly annexation as provided in Paragraph No. 1, provide that the tax rate on an amended area shall be increased in substantially equal portions over a period years to equalize the tax rate on the property already within the City of Parkers Prairie. Land to be annexed is non-taxable Township roadway and will become non-taxable City Street; therefore no Differential Taxation is required.
6. Severability and Repealer: All prior resolutions and ordinances of the Town and the City, or portions of resolutions and ordinances in conflict herewith, are hereby repealed. Should any section of this Joint Resolution for Orderly Annexation be held by a court of competent jurisdiction to be unconstitutional or void, the remaining provisions will remain in effect.
7. Effective Date: This Joint Resolution for Orderly Annexation is effective upon its adoption by the respective governing bodies of the Town and the City.
8. Governing Law: This Joint Resolution for Orderly Annexation shall be governed by the laws of the State of Minnesota.
9. Entire Agreement: The terms, covenants, conditions and provisions of this Joint Resolution for Orderly Annexation. Including the present and all future exhibits, shall constitute the entire agreement between the parties hereto, superseding all prior agreements and negotiations. This Joint Resolution for Orderly Annexation shall be binding upon and inure to the benefit of the respective successors and assigns of the City and Township.
10. Exhibits and Maps: All attachments, exhibits and maps referred to in the Joint Resolution for Orderly Annexation are made a part hereof and incorporated herein by reference as fully and completely as if set forth herein verbatim.

REC'D BY
MMB

JUN 10 2005


Adopted by the Town Board of Supervisors for the Town of Parkers Prairie this 1 day of June 2005.

Signed: Eugene Payne


Signature

Town Chair

Signed: Thomas Henry


Signature

Supervisor

Signed: Bruce Jahnke


Signature

Town Clerk


Signed: Charles Jahnke


Signature

Supervisor

Adopted by the City Council of Parkers Prairie this 1 day of June 2005.

Signed: Larry Lahman


Signature

Mayor

Witnessed: David Campbell


Signature

City Administrator

REC'D BY
MAM B

JUN 10 2005

Attachment A

The legally described area in Parkers Prairie Township is in need of annexation:

That Part of Government Lot 1, Section 21, Township 131 North, Range 37 West, Otter Tail County, Minnesota, described as follows:

Commencing at the northwest corner of said Section 21;

thence South, assumed bearing along the east line of said Section 21, a distance of 1373.97 feet to a point on the south right-of-way line of Trunk Highway No. 235, said point being the point of beginning of the land to be described;

thence North 88 degrees 01 minutes 50 seconds West, along said south right-of-way line, 33.02 feet to the west right-of-way line of a Township Road;

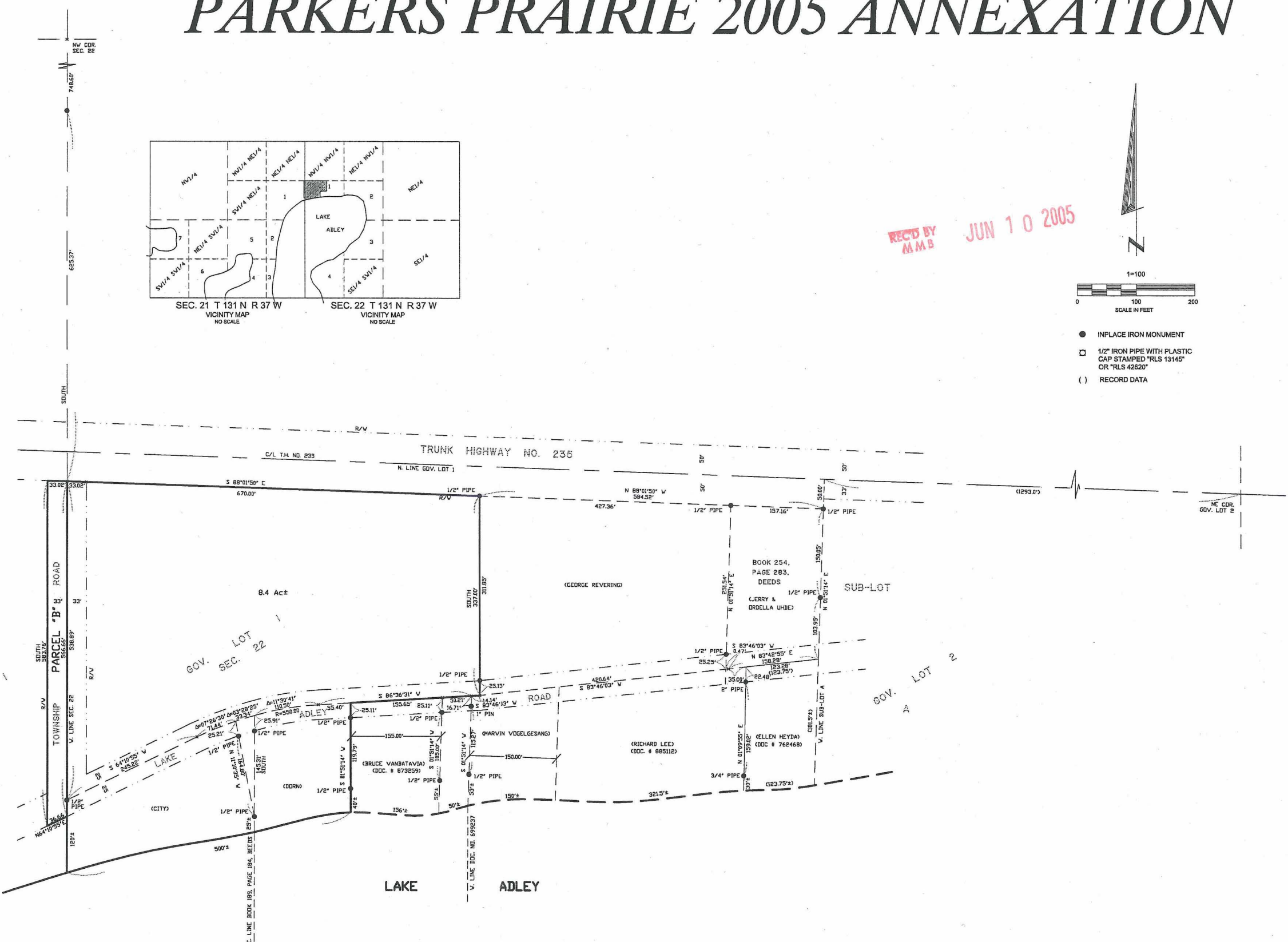
thence South, parallel with aforesaid east line of Section 21, a distance of 583.76 feet to the southerly right-of-way line of Lake Adley Road;

thence North 64 degrees 10 minutes 55 seconds East, along said southerly right-of-way line, 36.66 feet to aforesaid east line of Section 21;

thence North, along said east line, 566.66 feet to the point of beginning.

The tract contains 0.44 acres more or less. (See attached Map)

PARKERS PRAIRIE 2005 ANNEXATION



REC'D BY
M M B
JUN 10 2005

