

STATE OF MINNESOTA
OFFICE OF ADMINISTRATIVE HEARINGS
MUNICIPAL BOUNDARY ADJUSTMENTS UNIT

658 Cedar Street, Room 300 St. Paul, Minnesota 55155
Telephone (651) 284-3383 Fax (651) 284-3545 TTY 800-627-3529

MEMORANDUM

TO: Parties of Record

FROM: Christine M. Scotillo, Executive Director
Municipal Boundary Adjustments *CMS*

DATE: April 19, 2005

SUBJECT: OA-1082-1 Kimball/Maine Prairie Township – Amendment to the Amended
Order (Dated February 2, 2005)

The above-referenced Order, which annexes 65 acres, had Wright County listed on Page 2. The correct County is Stearns.

Attached is a corrected copy of the Order.

CMS:ry

OA-1082-1 Kimball
City Resolution No. 04-071904
Town Resolution No. 04-04

DEPARTMENT OF ADMINISTRATION
STATE OF MINNESOTA
BEFORE THE DIRECTOR OF
STRATEGIC AND LONG RANGE PLANNING

IN THE MATTER OF THE ORDERLY ANNEXATION)
AGREEMENT BETWEEN THE CITY OF KIMBALL AND)
THE TOWN OF MAINE PRAIRIE PURSUANT TO)
MINNESOTA STATUTES 414)

A M E N D E D
A M E N D E D

ORDER

WHEREAS, a joint resolution for orderly annexation was adopted by the City of Kimball and the Town of Maine Prairie; and

WHEREAS, said joint resolution requests that certain property be annexed to the City of Kimball pursuant to M.S. 414.0325; and

WHEREAS, M.S. 414.0325 states that in certain circumstances the Director of Strategic and Long Range Planning may review and comment, but shall within 30 days order the annexation of land pursuant to said subdivisions; and

WHEREAS, on September 9, 2004, the Director has reviewed and accepted the resolution for orderly annexation;

IT IS HEREBY ORDERED: That the following described property is hereby annexed in accordance with the terms of the joint resolution to the City of Kimball, Minnesota, the same as if it had originally been made a part thereof:

The North 2091.99 feet of the South 2131.99 feet of the West 183.00 feet of the West Half of the Northwest Quarter of Section 2, Township 121, Range 29, Stearns County, Minnesota.

AND

The South 2131.99 feet of the East Half of the East Half of the Northeast Quarter of Section 3, Township 121, Range 29, Stearns County, Minnesota except therefrom the West 10.00 feet of the South 516.00 feet of said East Half of the East Half of the Northeast Quarter.

AND

That part of the North 1029.48 feet of the South 1069.48 feet of the West Half of the

Northwest Quarter of Section 2, Township 121, Range ²⁹~~28~~, ~~Wright~~ ^{Stearns} County, Minnesota, that lies East of the West 183.00 feet thereof and West of the Westerly right-of-way line of State Highway No. 15.

Amended description reads as follows:


The South 2131.99 feet of the West 183.00 feet of the West Half of the Northwest Quarter of Section 2, Township 121, Range 29, Stearns County, Minnesota; and The South 2131.99 feet of the East Half of the East Half of the Northeast Quarter of Section 3, Township 121, Range 29, Stearns County, Minnesota except therefrom the West 10.00 feet of the South 516.00 feet of said East Half of the East Half of the Northeast Quarter; and The South 1069.48 feet of the West Half

of the Northwest Quarter of Section 2, Township 121, Range ²⁹~~28~~, ^{Stearns} ~~Wright~~ County, Minnesota, that lies East of the West 183.00 feet thereof and West of the Westerly right-of-way line of State Highway No. 15.

Amendment to the Amended Order
dated this 2nd day of February, 2005.


Dated this 12th day of August, 2004.

For the Director
658 Cedar Street - Room 300
St. Paul, Minnesota 55155



Christine M. Scotillo
Executive Director
Municipal Boundary Adjustments

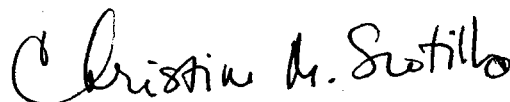
For the Director
658 Cedar Street - Room 300
St. Paul, Minnesota 55155



Christine M. Scotillo
Executive Director
Municipal Boundary Adjustments

Amended order dated this 22nd day of
September, 2004.

For the Director
658 Cedar Street - Room 300
St. Paul, Minnesota 55155



Christine M. Scotillo
Executive Director
Municipal Boundary Adjustments