

JUL 20 1987

M.S. 414.0325

AMENDMENT TO THE JOINT  
RESOLUTION FOR ORDERLY ANNEXATION

BETWEEN THE TOWN OF BUFFALO

AND THE CITY OF BUFFALO

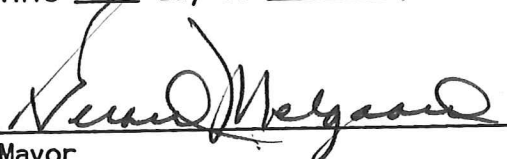
The Township of Buffalo and the City of Buffalo hereby jointly agree that the area designated for orderly annexation in the Joint Resolution Between the Town of Buffalo and the City of Buffalo Designating an Area for Orderly Annexation dated July 17, 1974 be amended to include the following:

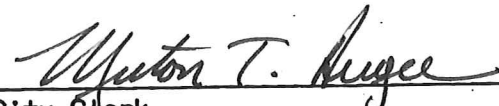
Both the Town and the City agree that no alteration of the stated boundaries of this agreement is appropriate. Furthermore, both parties agree that no consideration by the Board is necessary. Upon receipt of this resolution, the Municipal Board may review and comment, but shall, within 30 days, order the annexation of the following-described property in accordance with the terms of the joint resolution.

(Insert property description)


That part of the SE $\frac{1}{4}$  of the SE $\frac{1}{4}$  of Section 31, Township 120, Range 25, Wright County, Minnesota lying East of the West 733.34 feet and South of the North 358.00 feet thereof. Containing 13.15 acres.


Approved by the City of Buffalo this 9<sup>th</sup> day of June, 1987.

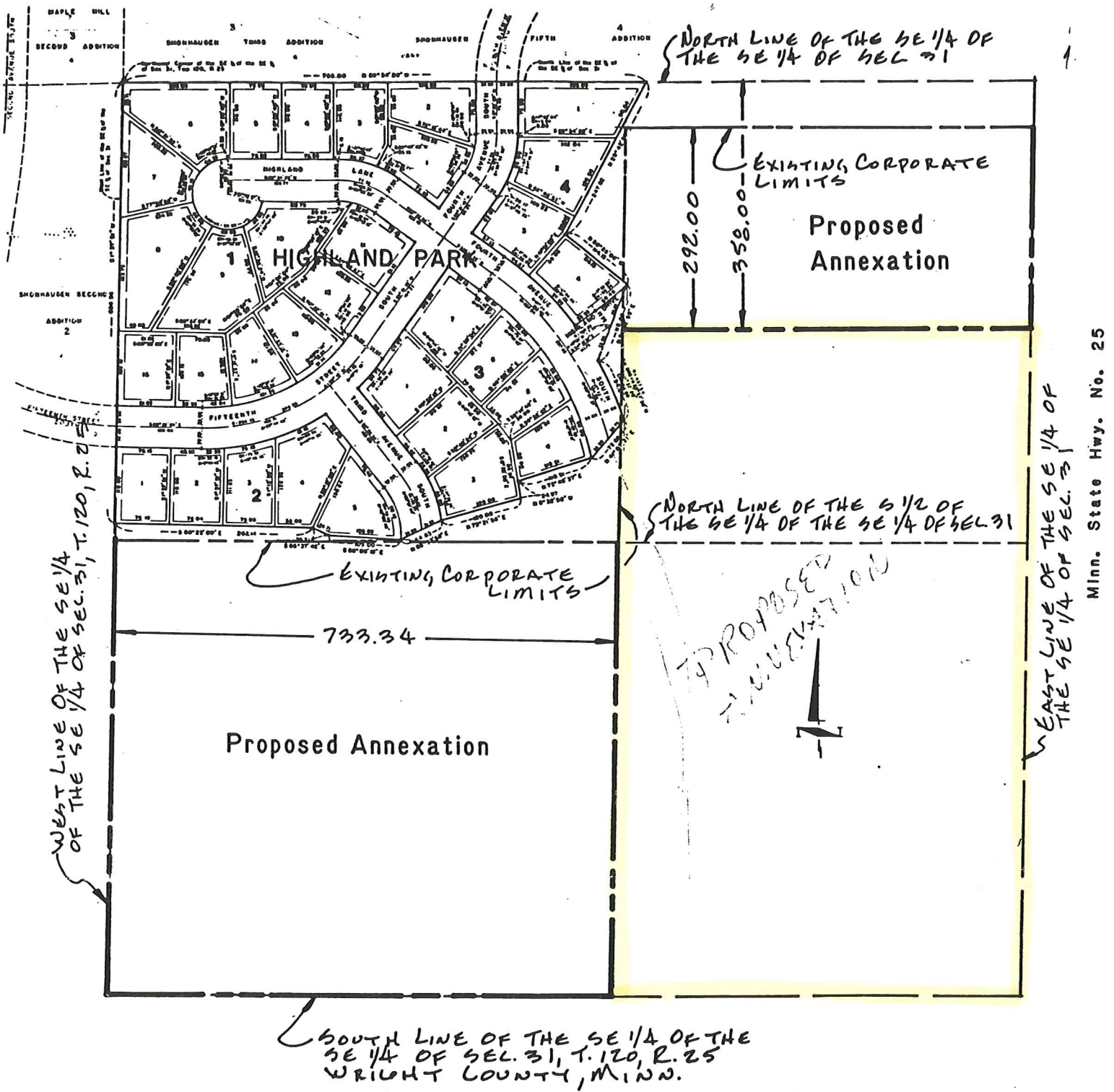
  
Mayor  
Gerard Melgaard

  
City Clerk

Approved by the Town of Buffalo this 6 day of July, 1987.

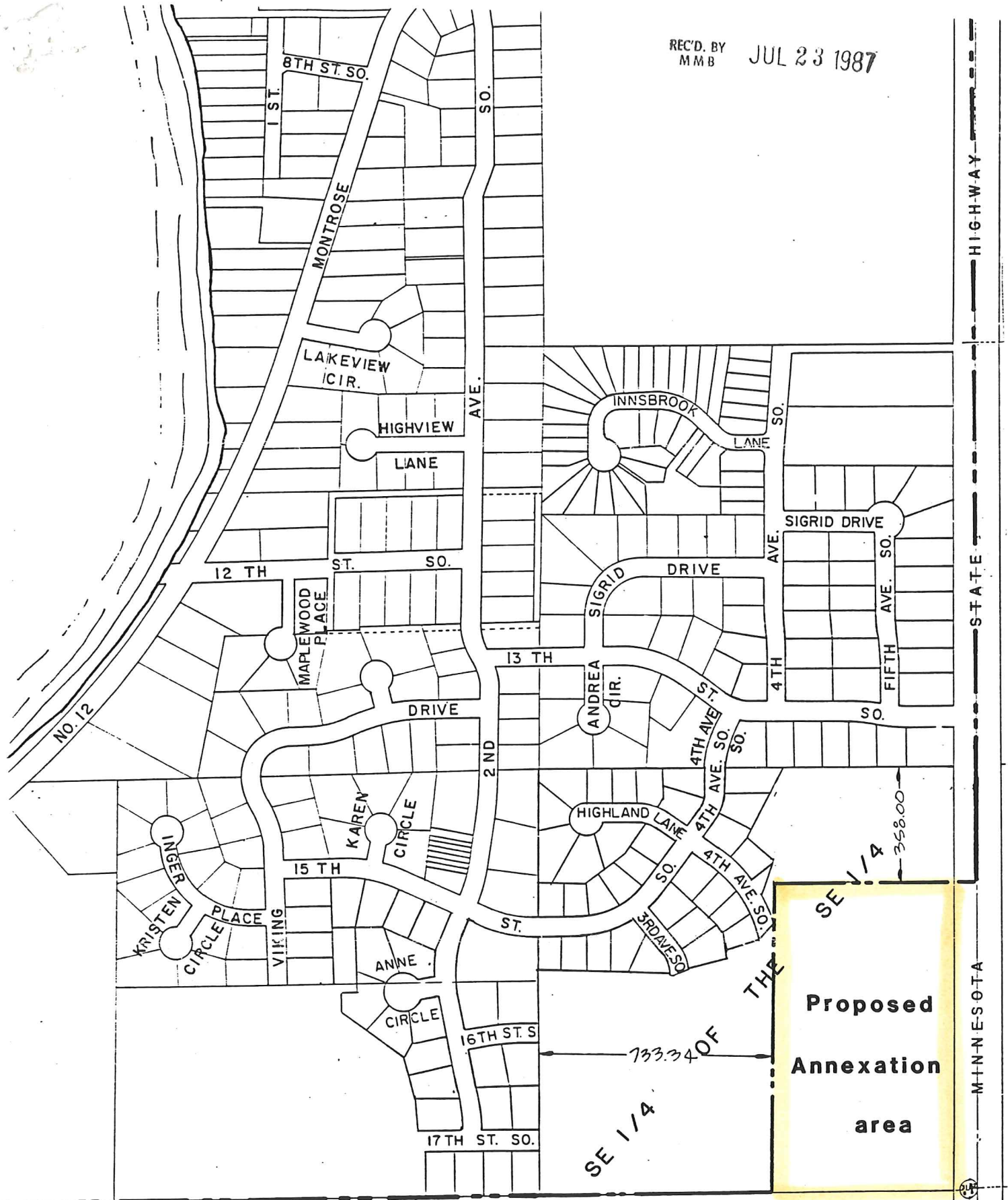
  
Town Board Chairman  
Ralph V. Ordorff

  
Town Board Clerk



REC'D. BY  
MMB

JUL 23 1987



**MEYER-ROHLIN, INC**  
ENGINEERS-LAND SURVEYORS  
1111 Hwy. 25N., Buffalo, Minn. 55313

**111**