

BEFORE THE MUNICIPAL COMMISSION
OF THE STATE OF MINNESOTA

Robert W. Johnson	Chairman
Thomas J. Simmons	Vice Chairman
Gerald J. Isaacs	Member

IN THE MATTER OF THE RESOLUTIONS OF THE)
CITY OF MAPLEWOOD AND THE CITY OF WHITE)
BEAR LAKE FOR THE SIMULTANEOUS DETACH-) O R D E R
MENT AND ANNEXATION OF CERTAIN PROPERTY)
UNDER MINNESOTA STATUTES 414.061)

The City of Maplewood has, by resolution 74-4-76 of the City Council at a regular meeting held on the 4th day of April, 1974, petitioned for the detachment of certain property and the City of White Bear Lake has concurrently, by resolution of the City Council passed March 19, 1974, petitioned to annex the same territory pursuant to Minnesota Statutes 414.061.

The property consists of the following:


Those parcels of land which are located in that part of Section 1, Township 29 North, Range 22 West, lying North of the southerly right-of-way line of Trunk Highway 694.

All the requirements of the statute having been met,

IT IS ORDERED: The above-described property be and the same hereby is detached from the City of Maplewood and annexed to the City of White Bear Lake, the same as if it had originally been a part thereof.

Dated this 24th day of April, 1974

MINNESOTA MUNICIPAL COMMISSION
304 Capitol Square Building
St. Paul, Minnesota 55101


Howard L. Kaibel, Jr.
Executive Secretary

BEFORE THE MUNICIPAL COMMISSION
OF THE STATE OF MINNESOTA

Thomas J. Simmons
Robert W. Johnson
Gerald J. Isaacs

Chairman
Vice Chairman
Member

IN THE MATTER OF THE PETITION AND)
RESOLUTION FOR THE DETACHMENT OF)
CERTAIN LAND FROM THE CITY OF)
OGILVIE)

AMENDED
ORDER

The Minnesota Municipal Commission received a petition by the land-owners for the detachment of land from the City of Ogilvie, Minnesota on the 13th day of May, 1974. A resolution for the detachment of the same land was received from the City of Ogilvie on the 13th day of May, 1974.

The territory involved consists of the following:

Begin 245.2 feet North of Southeast corner NW SW, Section 26, Township 39, Range 25, thence West 333 feet thence North and parallel with East line 335.6', thence East parallel with South line 3 feet, thence North and parallel with East line to the North line of said 40, the East on said 40 line to the N.E. corner of said 40, thence South on said East line to the point of beginning.

The property is located adjacent to the Township of Kanabec, Kanabec County and said lands are unplatted and used for agricultural purposes. The petition is in proper legal form and sets forth the information required in Minnesota Statutes 414.06 and upon the files and records, the Minnesota Municipal Commission hereby issues its Order.

IT IS HEREBY ORDERED: That the foregoing described real property be, and the same hereby is, detached from the City of Ogilvie and made a part of the Township of Kanabec, Kanabec County, Minnesota, the same as if it had originally been made a part thereof.

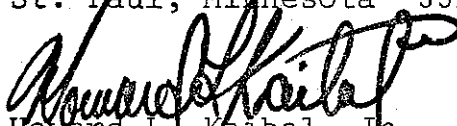
IT IS FURTHER ORDERED: That the population of the City of Ogilvie, be and the same hereby is decreased by twelve (12) for all purposes until the next federal census.

D-110

IT IS FURTHER ORDERED: That the population of the Township of Kanabec be and the same hereby is increased by twelve (12) for all purposes until the next federal census.


Dated this 19th day of July, 1974

MINNESOTA MUNICIPAL COMMISSION
304 Capitol Square Building
St. Paul, Minnesota 55101



Howard L. Kaibel, Jr.
Executive Secretary

Amended Order dated this
30th day of July, 1974



Howard L. Kaibel, Jr.
Executive Secretary