

ORDINANCE NO. 74

**AN ORDINANCE OF THE CITY OF ONAMIA, MINNESOTA ANNEXING
LAND LOCATED IN THE TOWN OF ONAMIA, MILLE LACS COUNTY, MINNESOTA,
PURSUANT TO MINN. STAT. 414.033, SUBD 2 (3)**

WHEREAS, the territory described below is not presently located within the corporate limits of any incorporated city and abuts the corporate limits of the City of Onamia, Minnesota; and

WHEREAS, the City of Onamia has received a petition for annexation from all property owners of the territory described below; and

WHEREAS, the property to be annexed is less than 60 acres in size; and

WHEREAS, the parcel to be annexed is not currently served by public sewer facilities; and

WHEREAS, a public hearing has been held by the City Council, notice of which was sent by certified mail at least 30 days prior to the hearing to the town affected by the proposed ordinance and all to all landowners within and contiguous to the area to be annexed;

NOW, THEREFORE, THE CITY COUNCIL OF THE CITY OF ONAMIA, MILLE LACS COUNTY, MINNESOTA DOES HEREBY ORDAIN:

Section 1. Territory annexed. Pursuant to Minnesota Statute 414.033, the corporate limits of the City of Onamia are hereby extended by annexation of the unplatted property described as follows:

All that part of the North Half of the Southwest Quarter of the Northeast Quarter lying North and East of Rum River of Section 6, Township 41, Range 26, Mille Lacs County, Minnesota.

Section 2. Filing. The City Clerk is directed to file certified copies of this ordinance with the Secretary of State, the County Auditor of Mille Lacs County, the Town Clerk of Onamia Township and Minnesota Planning Municipal Boundary Adjustments.


Section 3. Effective date of annexation. This ordinance takes effect upon its passage, publication and the filing of certified copies as directed in Section 2, and its approval by the Minnesota Municipal Board, now known as Minnesota Planning Municipal Boundary Adjustments.

Section 4. Official Map. The City Engineer is directed to change the Official Zoning Map to reflect the new boarder of the City resulting from annexation of the property and to depict its zoning classification as residential.


REC'D BY
MMB

OCT 20 2003

Adopted by the City of Onamia, Mille Lacs County, Minnesota this 8th day of October 2003.


Larry Milton
Mayor

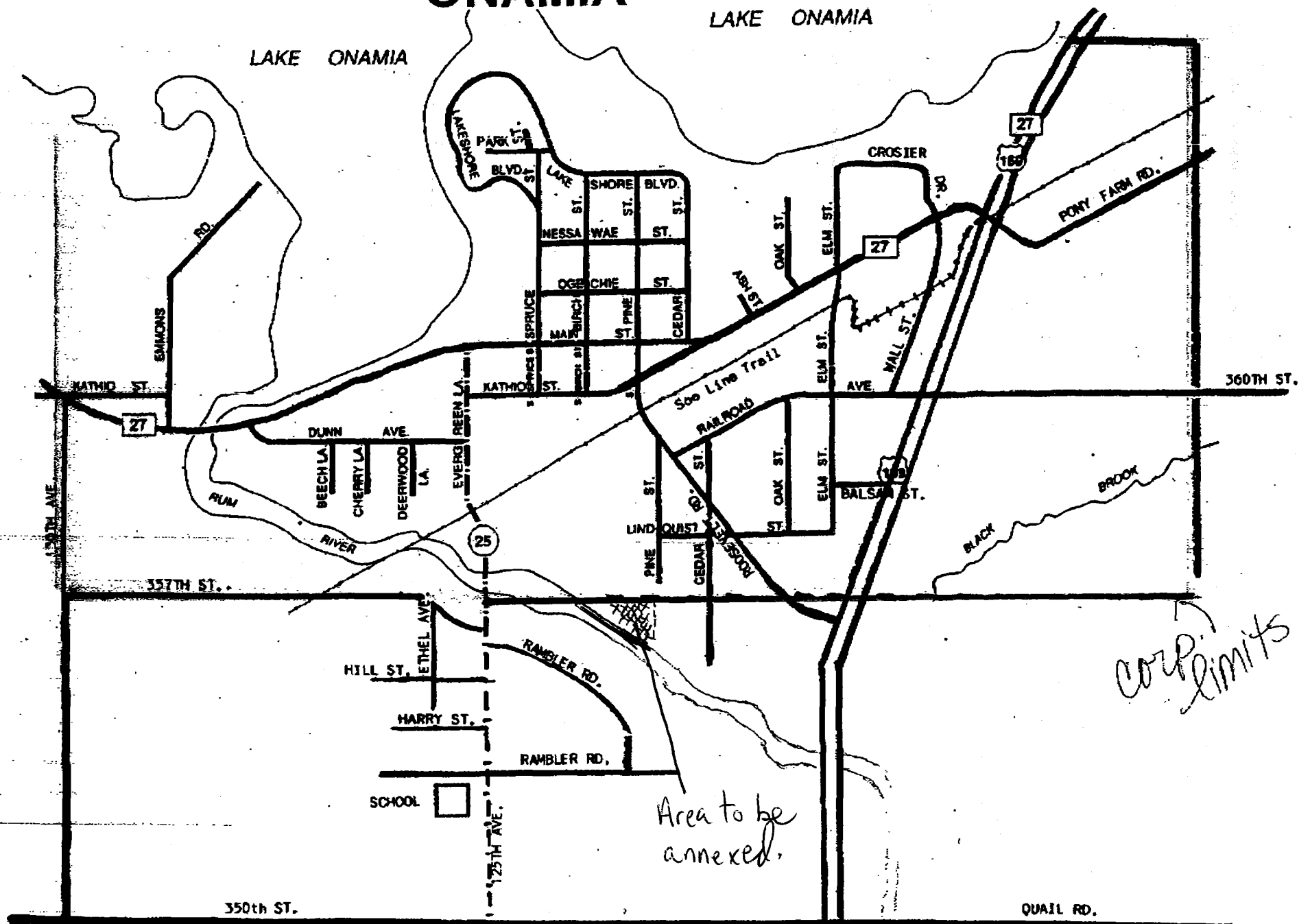
ATTEST:


Kathleen McCullum
City Clerk

XX = area to be annexed

LAKE ONAMIA

LAKE ONAMIA



corp. limits

Area to be
annexed.

350th ST.

QUAIL RD.