

ORDINANCE NO. 330

REC'D. BY NOV 20 2000
M.A.B.

AN ORDINANCE ANNEXING LAND LYING NORTH AND WEST OF THE EXISTING
CITY LIMITS OF THE CITY OF PARK RAPIDS
AND EAST OF U.S. HIGHWAY 71
HUBBARD COUNTY, MINNESOTA
PURSUANT TO MINNESOTA STATUTES 414.033, SUBD. 2(3)
PERMITTING ANNEXATION BY ORDINANCE

The City Council of the City of Park Rapids does ordain:

Section 1. That the unincorporated land located West of the Fish Hook River and North and West of the existing city limits line and East of U.S. Highway 71 legally described as Lots 1, 2, and 3, Block 1, Peden Point First Addition and any portions of Town Road #19 as dedicated in said plat and abutting said lots, and located in Todd Township, Hubbard County, Minnesota, abuts upon the limits of the City of Park Rapids, is not now included within the limits of any city, is 60 acres or less in size, is or is about to become urban or suburban in character, is not presently served by public sewer facilities and 100% of all owners of the property in the area described have signed a petition requesting that the property be annexed to the City of Park Rapids.

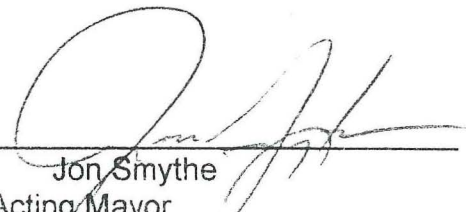
Section 2. That the corporate limits of the City of Park Rapids are hereby extended to include the land, both platted and unplatted, described above, said property containing 1.5 acres, more or less.

Section 3. The City Clerk is hereby directed to file certified copies of this ordinance with the Minnesota Municipal Board, Secretary of State, the Todd Township Clerk, and the Hubbard County Auditor.


Adopted this 24th day of October, 2000.

[seal]


Date 10-24-00

By 
Jon Smythe
Its Acting Mayor

Date 10-24-00

By 
Betty J. Thomsen
Its City Administrator

Attest:


Margie M. Vik
City Clerk

Hand-drawn map of a property with various lots and names. The map includes the following details:

- Top Section:** Labeled "2 INT.)" and "1/2 INT.)". Contains the handwritten name "Teresa Young" and several arrows pointing downwards.
- Left Side:** A vertical strip of land with lots numbered 7, 8, 9, 10, 11, 12, 13, 14, 15, 16, 17, 18, 19, 20, 21, 22, 23, 24, 25, 26, 27, 28, 29, 30, 31, 32, 33, 34, 35, 36, 37, 38, 39, 40, 41, 42, 43, 44, 45, 46, 47, 48, 49, 50, 51, 52, 53, 54, 55, 56, 57, 58, 59, 60, 61, 62, 63, 64, 65, 66, 67, 68, 69, 70, 71, 72, 73, 74, 75, 76, 77, 78, 79, 80, 81, 82, 83, 84, 85, 86, 87, 88, 89, 90, 91, 92, 93, 94, 95, 96, 97, 98, 99, 100.
- Central Section:** A large rectangular area divided into several smaller sections. The sections are labeled with names and lot numbers:
 - "124-229 14-44"
 - "112-477 14-45"
 - "Daniel & Margie 134-787 14-47 & 48"
 - "115-551 14-49"
- Right Side:** A narrow strip of land labeled "JR HATHAWAY".
- Bottom Section:** A large rectangular area labeled "75' 75'". It contains a smaller section labeled "8" and "9".
- Other Labels:** "216' ±", "163.5' ±", "273.4' ±", "173.7' ±", "151.14' ±", "11.28' ±", "88.2' ±", "212.8' ±", "236' ±", "238' ±", "235' ±", "234' ±", "233' ±", "232' ±", "231' ±", "230' ±", "229' ±", "228' ±", "227' ±", "226' ±", "225' ±", "224' ±", "223' ±", "222' ±", "221' ±", "220' ±", "219' ±", "218' ±", "217' ±", "216' ±", "215' ±", "214' ±", "213' ±", "212' ±", "211' ±", "210' ±", "209' ±", "208' ±", "207' ±", "206' ±", "205' ±", "204' ±", "203' ±", "202' ±", "201' ±", "200' ±", "199' ±", "198' ±", "197' ±", "196' ±", "195' ±", "194' ±", "193' ±", "192' ±", "191' ±", "190' ±", "189' ±", "188' ±", "187' ±", "186' ±", "185' ±", "184' ±", "183' ±", "182' ±", "181' ±", "180' ±", "179' ±", "178' ±", "177' ±", "176' ±", "175' ±", "174' ±", "173' ±", "172' ±", "171' ±", "170' ±", "169' ±", "168' ±", "167' ±", "166' ±", "165' ±", "164' ±", "163' ±", "162' ±", "161' ±", "160' ±", "159' ±", "158' ±", "157' ±", "156' ±", "155' ±", "154' ±", "153' ±", "152' ±", "151' ±", "150' ±", "149' ±", "148' ±", "147' ±", "146' ±", "145' ±", "144' ±", "143' ±", "142' ±", "141' ±", "140' ±", "139' ±", "138' ±", "137' ±", "136' ±", "135' ±", "134' ±", "133' ±", "132' ±", "131' ±", "130' ±", "129' ±", "128' ±", "127' ±", "126' ±", "125' ±", "124' ±", "123' ±", "122' ±", "121' ±", "120' ±", "119' ±", "118' ±", "117' ±", "116' ±", "115' ±", "114' ±", "113' ±", "112' ±", "111' ±", "110' ±", "109' ±", "108' ±", "107' ±", "106' ±", "105' ±", "104' ±", "103' ±", "102' ±", "101' ±", "100' ±", "99' ±", "98' ±", "97' ±", "96' ±", "95' ±", "94' ±", "93' ±", "92' ±", "91' ±", "90' ±", "89' ±", "88' ±", "87' ±", "86' ±", "85' ±", "84' ±", "83' ±", "82' ±", "81' ±", "80' ±", "79' ±", "78' ±", "77' ±", "76' ±", "75' ±", "74' ±", "73' ±", "72' ±", "71' ±", "70' ±", "69' ±", "68' ±", "67' ±", "66' ±", "65' ±", "64' ±", "63' ±", "62' ±", "61' ±", "60' ±", "59' ±", "58' ±", "57' ±", "56' ±", "55' ±", "54' ±", "53' ±", "52' ±", "51' ±", "50' ±", "49' ±", "48' ±", "47' ±", "46' ±", "45' ±", "44' ±", "43' ±", "42' ±", "41' ±", "40' ±", "39' ±", "38' ±", "37' ±", "36' ±", "35' ±", "34' ±", "33' ±", "32' ±", "31' ±", "30' ±", "29' ±", "28' ±", "27' ±", "26' ±", "25' ±", "24' ±", "23' ±", "22' ±", "21' ±", "20' ±", "19' ±", "18' ±", "17' ±", "16' ±", "15' ±", "14' ±", "13' ±", "12' ±", "11' ±", "10' ±", "9' ±", "8' ±", "7' ±", "6' ±", "5' ±", "4' ±", "3' ±", "2' ±", "1' ±".

SE 1/4

128 - 405
14 - 40

DELORES TRUMBLE

Park Rapids ~~Co~~ LTD CA
Hilling Co LTD CA

Carol Anderson

MYRAUL
BESSIC
MINDS

CHARLES E
BETTY SCHRA
14-2

FERD & POROTHER OHLSEN

285' ±
117-221 DARRELL
14-40A PARICIA
348' ± DENARS

SUNSET 12

VIEW

ADD. IC

COUNTY

HUBE