

RECEIVED OCT 25 1999
MJB

ORDINANCE NO. # 308

AN ORDINANCE ANNEXING LAND LYING NORTH AND WEST OF THE
EXISTING CITY LIMITS OF THE CITY OF PARK RAPIDS
AND EAST OF U.S. HIGHWAY 71
HUBBARD COUNTY, MINNESOTA
PURSUANT TO MINNESOTA STATUTES 414.033, Subd 2(3)
PERMITTING ANNEXATION BY ORDINANCE

The Council of the City of Park Rapids hereby ordains:


Section 1. That the unincorporated land located West of the Fish Hook River and North and West of the existing city limits line and East of U.S. Highway 71 as legally described below and located in Todd Township, Hubbard County, Minnesota, abuts upon the limits of the City of Park Rapids, is not now included within the limits of any city, is 60 acres or less in size, is or is about to become urban or suburban in character, is not presently served by public sewer facilities and 100% of all the owners of the property in the area described have signed a petition requesting that the property be annexed to the City of Park Rapids.

Section 2. That the corporate limits of the City of Park Rapids are hereby extended to include the platted land described below, said property containing 3 acres, more or less.


Section 3. The City Clerk is hereby directed to file certified copies of this ordinance with the Minnesota Municipal Board, Secretary of State, the Todd Township Clerk, and the Hubbard County Auditor.

Adopted this 12 th day of October, 1999.

Date 10-14-99

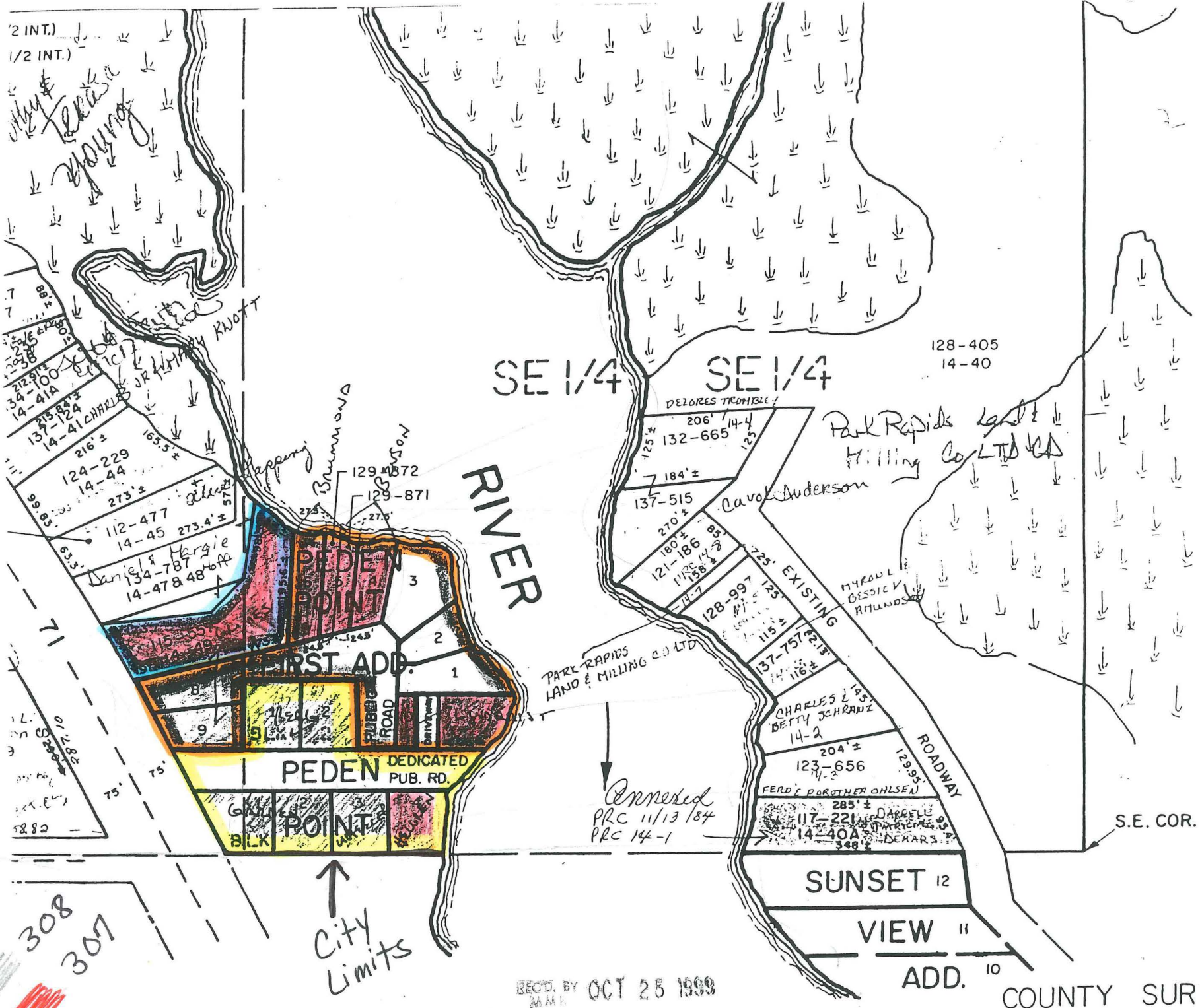

Diane Bohn
Deputy City Clerk

Date 10-14-99


Dean Cumber
Mayor

Parcel 1 (Wheeler) Lot 3, Block 1, Peden Point
Parcel 2 (Garden) Lots 1 & 2, Block 1, Peden Point
Parcel 3 (Berg) Lots 1 & 2, Block 2, Peden Point

2 INT.)
1/2 INT.)



REC'D. BY OCT 25 1999

COUNTY SUR
HUBBARD CO