

**IN THE MATTER OF THE PETITION OF NORMAN COUNTY
AGRICULTURAL SOCIETY, CITY OF ADA, AND INDEPENDENT SCHOOL
DISTRICT NO. 2854 FOR ANNEXATION PURSUANT TO MINNESOTA
STATUTES, SECTION 414.033, SUBDIVISION 5.**

TO THE COUNCIL OF THE CITY OF ADA, MINNESOTA:

We, the undersigned, ~~a majority of~~ all the owners of the territory described below, hereby request the council to annex this territory to the city and to extend the city boundaries to include the same, and for that purpose respectfully state:

1. The territory to be annexed consists entirely of unplatted lands. All of these lands lie entirely within the County of Norman, Minnesota, and the description of such lands is as follows:

The South Seventy (70) feet of the West Half of the Northeast Quarter ($W\frac{1}{2}$ NE $\frac{1}{4}$) of Section Eight (8), in Township One Hundred Forty-four (144), Range Forty-six (46); and

The West Half of the Southeast Quarter ($W\frac{1}{2}$ SE $\frac{1}{4}$) of Section Eight (8), in Township One Hundred Forty-four (144), Range Forty-six (46); and


Commencing at a point on the Section line Eighty (80) rods West of the Northeast corner of the Northeast Quarter of the Northeast Quarter (NE $\frac{1}{4}$ NE $\frac{1}{4}$) of Section Seventeen (17), in Township One Hundred Forty-four (144), Range Forty-six (46); thence running South, parallel with the East line of said Section 17, a distance of Eighty (80) rods; thence running West, parallel with the South line of said Section 17 a distance of Fourteen (14) rods; thence running North, parallel with the East line of said Section 17, a distance of Eighty (80) rods; thence running East along the North line of said Section 17 a distance of Fourteen (14) rods to the place of beginning containing seven (7) acres of land being the East 7 acres of the Northwest Quarter of the Northeast Quarter (NW $\frac{1}{4}$ NE $\frac{1}{4}$) of said Section 17.

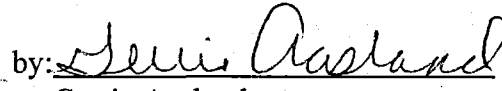
The total amount of land to be annexed is comprised of 89.12 acres, more or less.

2. The territory described below abuts upon the city limits at the east boundary of the territory and the west boundary of the city limits and none of it is presently included within the corporate limits of any incorporated city.


3. All of this territory is or is about to become urban or suburban in character.
4. The population of the area is zero.
5. The property owner or a majority of the property owners in number are required to constitute a sufficient petition under M.S. 414.033 Subd. 5.

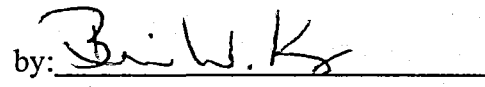
Norman County Agricultural Society

by: 
Jim Birkemeyer
its President


by: 
Gerrie Aasland
its Secretary


City of Ada

by: 
Don Visser
its Mayor


by: 
Brian Kranz
its Clerk

Independent School District No. 2854 f/k/a Ada School District No. 521

by: 
Kevin Lee
its Chairman

by: 
Glenn Ramstad
its Secretary

B:a



PROPOSED ANNEXATION BOUNDARY

CENTER OF SECTION 8

1/4 LINE

1/16 LINE

1/4 LINE

EXISTING CORPORATE LIMITS

EXISTING CORPORATE LIMITS

SCHOOL PROPERTY

FAIR

