

ORDINANCE NO. 292, SECOND SERIES

**AN ORDINANCE EXTENDING THE CORPORATE LIMITS OF THE CITY OF SAINT PETER TO INCLUDE CERTAIN UNINCORPORATED PROPERTY OWNED BY THE CITY OF SAINT PETER AND ABUTTING UPON THE LIMITS OF THE CITY**

WHEREAS, the territory described below is not presently within the corporate limits of any incorporated city; and

WHEREAS, this territory abuts upon the corporate limits of the City at the west and south boundaries of the territory and is deemed to be urban or suburban in character; and

WHEREAS, this territory is owned in fee by the City.

NOW, THEREFORE, THE CITY COUNCIL OF CITY OF SAINT PETER, NICOLLET COUNTY, MINNESOTA, DOES HEREBY ORDAIN:

Section 1. Territory Annexed. Pursuant to Minnesota Statute 414.033, the corporate limits of the City of Saint Peter are hereby extended by annexation of the unplatted property, now owned by the City, described as follows:

Parcel 1:

The East 80.00 feet of the Southwest Quarter of the Northwest Quarter of Section 9, Township 110 North, Range 26 West, as measured perpendicular to the East line of the Southwest Quarter of the Northwest Quarter of said Section 9, Nicollet County, Minnesota except the South 50.00 feet thereof. Contains 2.31 acres of land being subject to and togetherwith any and all easements of record.

Parcel 2:

The East 325.12 feet of the West 341.62 feet of the Southwest Quarter of the Northwest Quarter of Section 9, Township 110 North, Range 26 West, as measured perpendicular to the West line of the Northwest Quarter of said Section 9, Nicollet County, Minnesota, except the South 50.00 feet thereof. Contains 9.46 acres of land being subject to and togetherwith any and all easements of record.

AND

West Sixteen and one-half (16 ½) feet of the Southwest Quarter of the Northwest Quarter (SW ¼ of NW ¼) of Section Nine (9), Township One Hundred Ten (110) North of Range Twenty-six (26) West, and the East Sixteen and one half (16 ½) feet of the Southeast Quarter of the Northeast Quarter (SW 11/4 of NE ¼) of Section Eight (8), Township One Hundred Ten (110) North of Range Twenty-six (26) West, Nicollet County, Minnesota.

Section 2. Filing. The City Administrator is directed to file certified copies of this ordinance with the Secretary of State, the County Auditor, of Nicollet County, the county in which the property is located, the Town Clerk of Traverse Township, the affected township, and the Minnesota Municipal Board.


Section 3. Effective Date of Annexation. This ordinance takes effect upon its passage, publication and the filing of certified copies as directed in Section 2, and its approval by the Minnesota Municipal Board.


Section 4. Official Map. The Director of Building and Planning is directed to change the Official Zoning Map to reflect the new border of the City resulting from annexation of the property described herein.

Section 5. Adoption of General Provisions. All the provisions of Chapter 1 of the Saint Peter City Code are made a part hereof and applicable to this ordinance.

Adopted by the City Council of the City of Saint Peter, Nicollet County, Minnesota, this 12th day of January, 1998.

ATTEST:

  
Todd Prafke  
City Administrator

  
Jerry K. Hawbaker  
Mayor

The foregoing Ordinance was adopted by the following votes:

Ayes: Councilmember Brinker, Pfeifer, Wright, Kvamme, Gover, Douglas, and Mayor Hawbaker

Nayes: None

Absent: None

Published in the *Saint Peter Herald* on January 22, 1998.

to Norseland  
to Lafayette  
to Gaylord

### SYMBOLIZATION

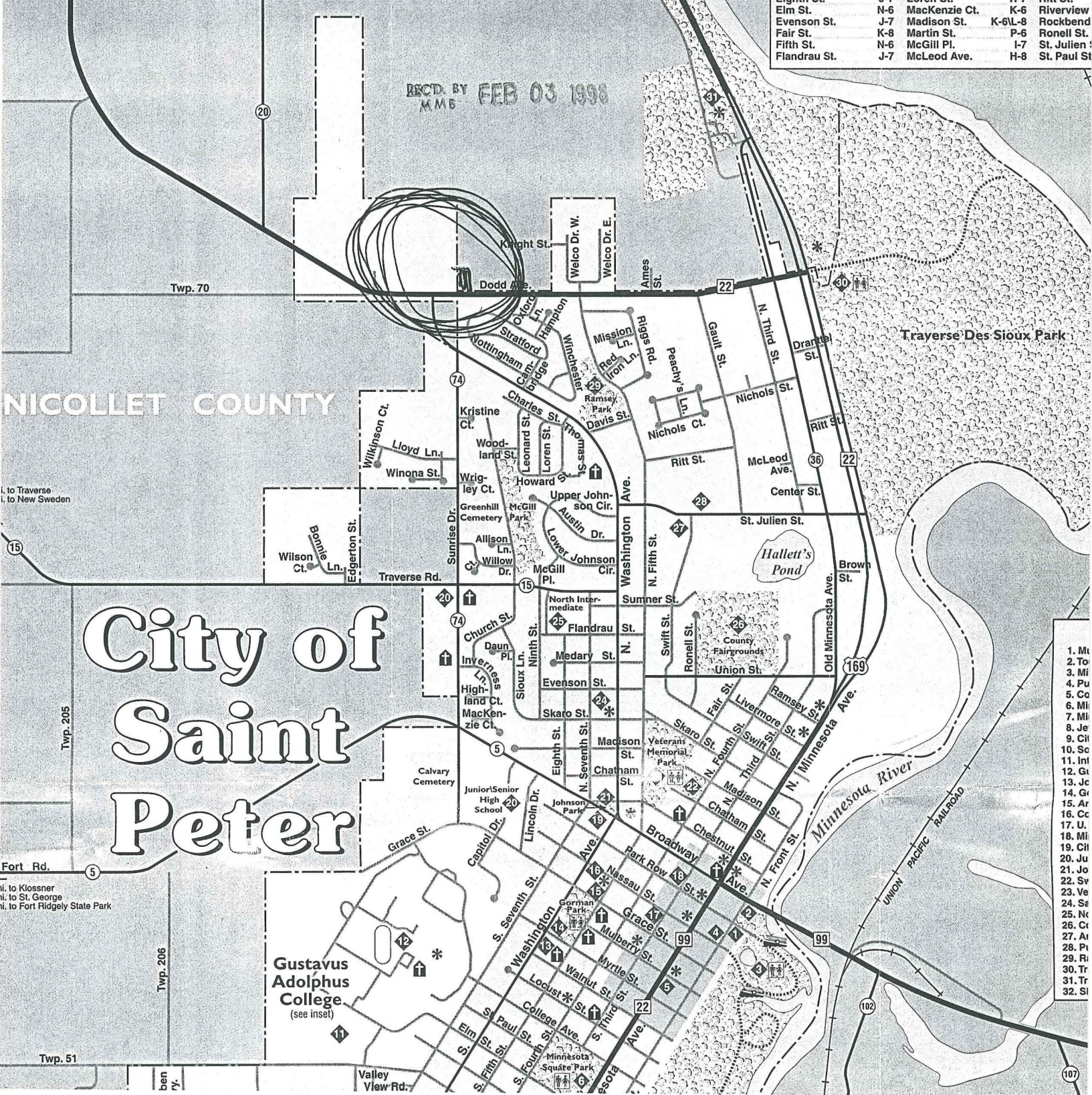
	School/Institution		Point of Interest (refer to accompanying inset for points of interest listing)
	Park/Wildlife Area		Historic Site
	Cemetery		Church
	Central Business District		Boat Ramp
	U. S. Highway		Golf Course
	State Highway		Public Restroom
	County Highway		Trail
	City Truck Route		City Limits
	Railroad		

Map scale: 3 Inches = 1 Mile

### STREET INDEX

Allison Ln.	I-6	Fort Rd.	L-5	Meadowland
Ames St.	F-8	Fourth St.	N-6	Medary St.
Aspen Dr.	P-5	Freeman Dr.	R-5	Menk Dr.
Austin Dr.	I-5	Front St.	O-7	Minnesota
Bonnie Ln.	I-4	Gault St.	G-8	Mission Ln.
Broadway Ave.	L-8	Grace St.	M-7	Mulberry St.
Brown St.	I-10	Hampton	G-6	Myrtle St.
Cambridge	G-6	Highland Ct.	K-6	Nassau St.
Capitol Dr.	L-6	Howard St.	H-6	Nichols Ct.
Center St.	I-9	Inverness Ln.	J-6	Nicollet Ave.
Charles St.	H-6	Jackson St.	O-6	Ninth St.
Chatham St.	K-7/L-8	Jefferson Ave.	P-6	Nottingham
Chestnut St.	L-8	Johnson Cir. (upper & lower)	I-7	Old Minne
Church St.	J-6	Knight St.	F-6	Oxford Ln.
College Ave.	N-6	Kristine Ct.	H-6	Park Row
Daun Pl.	J-6	Leonard St.	H-6	Peachy's L
Davis St.	H-7	Lincoln Dr.	L-6	Pine St.
Dodd Ave.	F-6	Livermore St.	K-9	Ramsey St.
Drantel St.	G-9	Lloyd Ln.	H-5	Red Iron L
Edgerton St.	I-4	Locust St.	N-6	Riggs Rd.
Eighth St.	J-7	Loren St.	H-7	Ritt St.
Elm St.	N-6	MacKenzie Ct.	K-6	Riverview
Evenson St.	J-7	Madison St.	K-6/L-8	Rockbend
Fair St.	K-8	Martin St.	P-6	Ronell St.
Fifth St.	N-6	McGill Pl.	I-7	St. Julien
Flandrau St.	J-7	McLeod Ave.	H-8	St. Paul St

REC'D BY  
M M B  
FEB 03 1998



# City of Saint Peter

- 1. Mi
- 2. To
- 3. Mi
- 4. Pu
- 5. Co
- 6. Mi
- 7. Mi
- 8. Je
- 9. Ch
- 10. Sc
- 11. Inf
- 12. G
- 13. Jc
- 14. Gr
- 15. Ar
- 16. Cc
- 17. U
- 18. Mi
- 19. Ch
- 20. Ju
- 21. Jo
- 22. Sv
- 23. Ve
- 24. Se
- 25. Nc
- 26. Cr
- 27. At
- 28. Pi
- 29. Ri
- 30. Tr
- 31. Tr
- 32. Si