

ORDINANCE NO. 97-01

REC'D. BY JUN 12 1997
MMB

AN ORDINANCE EXTENDING THE CORPORATE LIMITS OF THE CITY OF BYRON TO INCLUDE CERTAIN LAND OWNED BY SCOTT BROOKS AND ABUTTING THE CITY OF BYRON

WHEREAS, Scott Brooks has filed a petition requesting that certain land, as legally described below:

The North Half of the North Half of the Southeast Quarter of Section 29, Township 107, Range 15, Olmsted County, Minnesota excepting therefrom, the West 945.66 feet thereof; containing 25.46 acres, more or less.

be annexed to the City of Byron, and


WHEREAS, Scott Brooks represents that he is the sole owner of the property, that the property is unincorporated, abuts the limits of the City of Byron, is not included within any municipality, is not included in any area that has already been designated for orderly annexation pursuant to Minnesota to Minnesota Statutes 414.0325, and is approximately 25.46 acres in size.


NOW, THEREFORE BE IT ORDAINED by the City Council of the City of Byron, that the petition is approved.

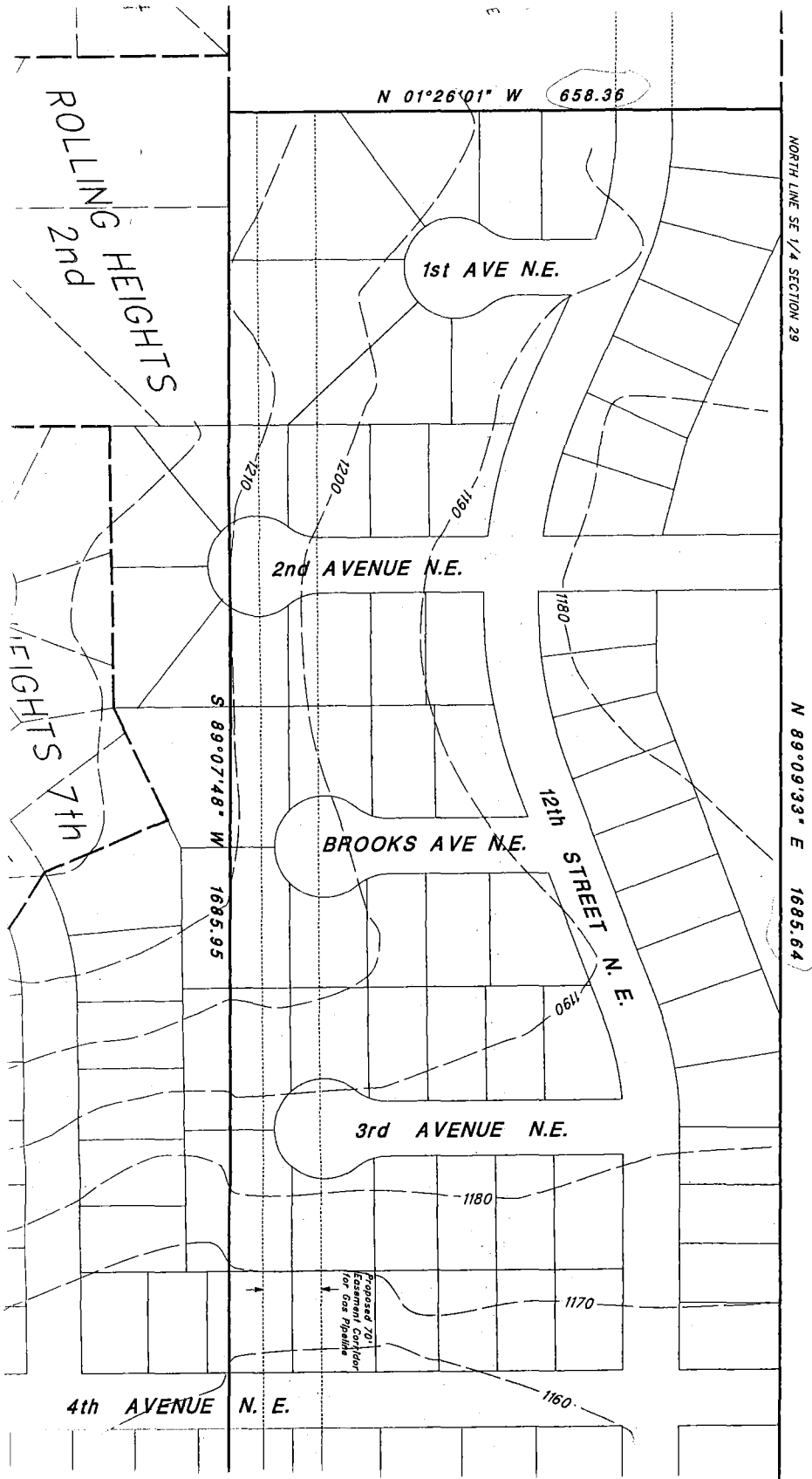
Voting in favor of Ordinance No. 97-01: Gary Bausman, Greg Brandt, Ann Diercks and Anita Nelsen

Voting against Ordinance No. 97-01: none

PASSED and adopted by the City Council of the City of Byron, Minnesota, this 5th, day of June, 1997.


Anita Nelsen, Mayor


Attest



N 01°26'01" W 658.36

NORTH LINE SE 1/4 SECTION 29

ROLLING HEIGHTS
2nd

1st AVE N.E.

2nd AVENUE N.E.

BROOKS AVE N.E.

12th STREET N. E.

3rd AVENUE N.E.

HEIGHTS
7th

S 89°07'48" W 1685.95

N 89°09'33" E 1685.64

Proposed 20' Easement Corridor for Gas Pipeline

4th AVENUE N. E.

1180

1170

1160

1210

1200

1190

1180

1190

CITY OF BYRON, MINNESOTA

ACT.
A.M.E.

