

REC'D. BY
MMR JUN 28 1993

ORDINANCE NO. 30, FIFTH SERIES

AN ORDINANCE EXTENDING THE CORPORATE LIMITS
OF THE CITY OF JACKSON TO INCLUDE CERTAIN
UNINCORPORATED PROPERTY ABUTTING
UPON THE CITY LIMITS OF THE CITY.

WHEREAS, the territory described below is not presently within the corporate limits of any incorporated city; and

WHEREAS, this territory abuts upon the corporate limits of the city at the north boundaries thereof and is deemed to be urban or suburban in character; and

WHEREAS, the City is the owner of the territory and desires it to be annexed into its corporate limits.

THE CITY OF JACKSON ORDAINS:

SECTION 1. Territory annexed. The corporate limits of the City of Jackson are hereby extended to include the unplatted property described as follows:

The East Half of the Southwest Quarter (E1/2SW1/4) and the West Half of the Southeast Quarter (W1/2SE1/4) of Section 12, Township 102 North, Range 35 West of the Fifth Principal Meridian, and

A tract of land located in the S1/2 NW1/4 described as follows: Commencing at a point that is 641.06 feet south 89° 51' west of the center of said section, running thence North 41° 30' west a distance of 1741.04 feet, running thence south 89° 35' west a distance of 859.77 feet to the west line of said section 12, running thence south 00° 6' west a distance of 1299 feet, running thence north 89° 51' east a distance of 1995.56 feet to the place of commencement, containing 43.04 acres, more or less.

All of the above described tracts lying and being in Section 12, Township 102 North, Range 35 West of the Fifth Principal Meridian.


Section 2. Filing. The City Administrator is directed to file certified copies of this ordinance with the Secretary of State, the County Auditor of Jackson County, the Town Clerk of DesMoines Township and the Minnesota Municipal Board.

REC'D BY
MMB JUN 28 1993


Section 3. Effective date of annexation. This ordinance takes effect upon its passage and publication, the filing of the certified copies as directed in Section 2, and approval by the Municipal Board.

This ordinance was introduced on the first day of June, 1993, and was adopted on the 15th day of June, 1993, by a vote of 5 "aye" and 0 "nay".







CITY OF JACKSON

By 
David L. Fell, D.V.M., Mayor

ATTEST:

By 
Dean Albrecht, City Administrator

ZONING MAP

-  Agriculture Residence District (RA)
-  One & Two Family Residence District (R2)
-  Multiple Family Residence District (R3)
-  Service Business District (B1)
-  General Business District (B2)
-  General Industrial District (I2)

CITY OF JACKSON, MINNESOTA

