

REC'D. BY AUG 09 1995
MAYOR

ORDINANCE NO. 34-A-95

AN ORDINANCE PROVIDING FOR AMENDMENT OF AN
ORDINANCE KNOWN AS ORDINANCE # 34 CONCERNING
ANNEXATION OF A PART OF SILVERS
CAMPGROUND TO THE CITY OF ELYSIAN

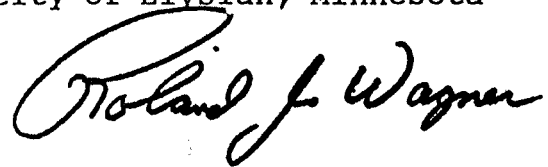
BE IT ORDAINED, By the City Council of the City of Elysian,
Minnesota:

SECTION I.

The legal description referred to in Section 2 and appearing
on Exhibit A of Ordinance No. 34 is amended to read as follows:


That part of the Northwest Quarter (NW1/4) of the Northeast
Quarter (NE1/4) of Section Two (2), in Township One Hundred
and Eight (108), North of Range Twenty Four (24) West, lying
between the Le Sueur - Waseca County line and Lake Elysian,
the same being situated in Waseca County, Minnesota.

Adopted by the City Council of the City of Elysian, Minnesota
June 12, 1995.

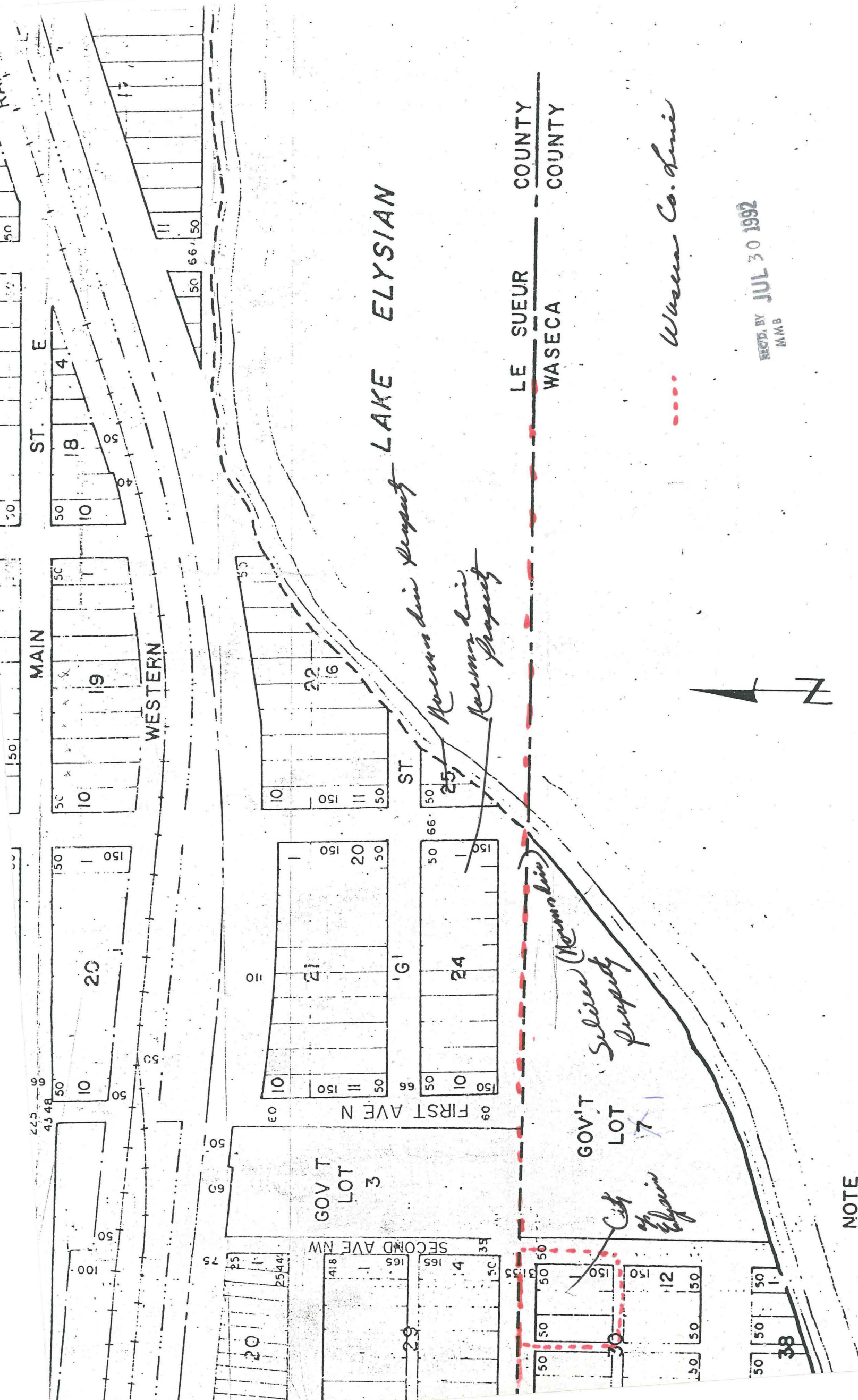


Mayor

Attest:



City Clerk



REC'D BY JUL 30 1992
MMB

Waseca Co. Line

NOTE