

TO: Minnesota Municipal Board  
165 Metro Square Building  
7th & Robert Streets  
St. Paul, MN 55101

Re: MMB Docket No. A-4893 Alexandria  
Alexandria Extrusion Company, et al Petition;  
58.5 acres  
In the matter of the Petition for the  
annexation of certain land to the City  
of Alexandria pursuant to Minnesota  
Statutes 414

TO THE HONORABLE MEMBERS OF THE MINNESOTA MUNICIPAL BOARD:


The Town Board of Alexandria Township, Douglas County, pursuant to a Resolution duly adopted by the Town Board on November 4, 1991, hereby objects to the proposed annexation of the following described property to the City of Alexandria for the following reasons:

1. The Town Board objects to the proposed annexation of the property owned by Kinkead Cemetery Association.
2. The Town Board objects to the annexation of Kinkead Cemetery because no services will be provided to the Cemetery that are not already available from the Township. Further, the Cemetery is tax exempt property and has no need of any additional municipal services.
3. The Town Board objects to the proposed annexation of Kinkead Cemetery because it would create an unacceptable boundary line between the Township and the City.


Property Description:


See Exhibit A attached.

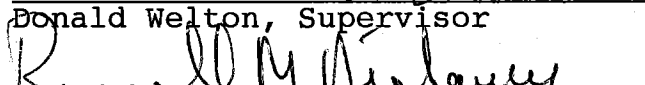
Date: November 4, 1991

  
\_\_\_\_\_  
Russell C. A. Johnson, Supervisor

  
\_\_\_\_\_  
Larry Zilliox, Supervisor

  
\_\_\_\_\_  
Luverne Ludwig, Supervisor

  
\_\_\_\_\_  
Donald Welton, Supervisor

  
\_\_\_\_\_  
Russell M. Niskanen, Supervisor

PROPOSED ANNEXATION DESCRIPTION TO  
CITY OF ALEXANDRIA, MINNESOTA

The Southeast Quarter of the Northeast Quarter (SE $\frac{1}{4}$  NE $\frac{1}{4}$ ) of Section 13, Township 128 North, Range 38 West, Douglas County, Minnesota and that part of the Southwest Quarter of the Northeast Quarter (SW $\frac{1}{4}$  NE $\frac{1}{4}$ ) and the Southeast Quarter of the Northwest Quarter (SE $\frac{1}{4}$  NW $\frac{1}{4}$ ) all in said Section 13 described as follows; commencing at the southeast corner of said SW $\frac{1}{4}$  NE $\frac{1}{4}$ ; thence on a record bearing of North along the East line of said SW $\frac{1}{4}$  NE $\frac{1}{4}$  a distance of 52.29 feet to the southerly right-of-way line of the Burlington Northern Railway and the point of beginning of the tract to be described; thence continuing North along said East line a distance of 638.54 feet; thence West 296.96 feet; thence North 101.32 feet; thence West 1095.49 feet to the southerly right-of-way line of said Burlington Northern Railway; thence South 62 degrees 01 minute East along said southerly right-of-way line a distance of 1576.80 feet to the point of beginning. Together with that part of the Southwest Quarter of the Northwest Quarter (SW $\frac{1}{4}$  NW $\frac{1}{4}$ ) of Section 18, Township 128 North, Range 37 West, Douglas County, Minnesota which lies southwesterly of the southwesterly right-of-way line of County State Aid Highway Number 37 described as follows: Commencing at the northwest corner of said SW $\frac{1}{4}$  NW $\frac{1}{4}$ ; thence South along the west line of said SW $\frac{1}{4}$  NW $\frac{1}{4}$  a distance of 414.3 feet more or less to the intersection with the southwesterly right-of-way line of said County State Aid Highway Number 37 and the point of beginning of the tract to be described; thence South 47 degrees 00 minutes East along said southwesterly right-of-way line a distance of 634.4 feet more or less to the northeast corner of that certain tract described in Document Number 60569 on file and of record in the office of the County Recorder, Douglas County Minnesota; thence South 89 degrees 36 minutes West 93.4 feet along the north line of said tract; thence South 02 degrees 02 minutes East 90.1 feet along the west line of said tract to the northwest corner of that certain tract described in Document Number 96289 on file and of record in the office of the County Recorder, Douglas County, Minnesota; thence South 02 degrees 54 minutes East 192.0 feet along the west line of said tract to the southwest corner of said tract; thence North 81 degrees 55 minutes East 122.5 feet along the south line of said tract to the southwest corner of that certain tract described in Document Number 95035 on file and of record in the office of the County Recorder, Douglas County, Minnesota; thence North 73 degrees East 85 feet along the south line of said tract; thence North 59 degrees East 95 feet along the southeasterly line of said tract to the southwesterly right-of-way line of said County State Aid Highway Number 37; thence South 47 degrees East 52 feet along said southwesterly right-of-way line to the northerly most corner of that certain tract described in Book 83 of Deeds page 33 on file and of record in the office of the County Recorder, Douglas County, Minnesota; thence South 59 degrees West 114.6 feet along the northwesterly line of said tract to the northeast corner of that

certain tract described in Document Number 77195 on file and of record in the office of the County Recorder, Douglas County, Minnesota; thence South 59 degrees 00 minutes West 0.67 feet along the northerly line of said tract; thence South 73 degrees 00 minutes West 95.04 feet along said northerly line of said tract to the northwest corner of said tract; thence South 15 degrees 08 minutes East 156.75 feet along the west line of said tract to the south line of said SW $\frac{1}{4}$  NW $\frac{1}{4}$ ; thence westerly 558.5 feet more or less to the southwest corner of said SW $\frac{1}{4}$  NW $\frac{1}{4}$ ; thence North 920.2 feet more or less along the west line of said SW $\frac{1}{4}$  NW $\frac{1}{4}$  to the point of beginning. In all containing 58.5 acres more or less.

TO: Minnesota Municipal Board  
165 Metro Square Building  
7th & Robert Streets  
St. Paul, MN 55101

Re: MMB Docket No. A-4893 Alexandria  
Alexandria Extrusion Company, et al Petition;  
58.5 acres  
In the matter of the Petition for the  
annexation of certain land to the City  
of Alexandria pursuant to Minnesota  
Statutes 414

TO THE HONORABLE MEMBERS OF THE MINNESOTA MUNICIPAL BOARD:

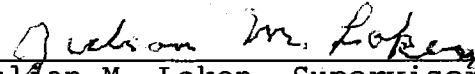
The Town Board of LaGrand Township, Douglas County, pursuant to a Resolution duly adopted by the Town Board on November 4, 1991, hereby objects to the proposed annexation of the following described property to the City of Alexandria for the following reasons:


1. The Town Board has no objection to that portion of the proposed annexation which includes the property owned by Alexandria Extrusion Company, Dahlen Transport, Inc. and Doege Manufacturing, Inc.
2. The Town Board objects to the proposed annexation of the property owned by Kinkead Cemetery Association.
3. The Town Board objects to the annexation of Kinkead Cemetery because no services will be provided to the Cemetery that are not already available from the Township. Further, the Cemetery is tax exempt property and has no need of any additional municipal services.


Property Description:

See Exhibit A attached.

Date: November 4, 1991

  
\_\_\_\_\_  
Julian M. Loken, Supervisor

  
\_\_\_\_\_  
Ronald L. Saurdiff, Supervisor

  
\_\_\_\_\_  
Larry E. Anderson, Supervisor

PROPOSED ANNEXATION DESCRIPTION TO  
CITY OF ALEXANDRIA, MINNESOTA

The Southeast Quarter of the Northeast Quarter (SE $\frac{1}{4}$  NE $\frac{1}{4}$ ) of Section 13, Township 128 North, Range 38 West, Douglas County, Minnesota and that part of the Southwest Quarter of the Northeast Quarter (SW $\frac{1}{4}$  NE $\frac{1}{4}$ ) and the Southeast Quarter of the Northwest Quarter (SE $\frac{1}{4}$  NW $\frac{1}{4}$ ) all in said Section 13 described as follows; commencing at the southeast corner of said SW $\frac{1}{4}$  NE $\frac{1}{4}$ ; thence on a record bearing of North along the East line of said SW $\frac{1}{4}$  NE $\frac{1}{4}$  a distance of 52.29 feet to the southerly right-of-way line of the Burlington Northern Railway and the point of beginning of the tract to be described; thence continuing North along said East line a distance of 638.54 feet; thence West 296.96 feet; thence North 101.32 feet; thence West 1095.49 feet to the southerly right-of-way line of said Burlington Northern Railway; thence South 62 degrees 01 minute East along said southerly right-of-way line a distance of 1576.80 feet to the point of beginning. Together with that part of the Southwest Quarter of the Northwest Quarter (SW $\frac{1}{4}$  NW $\frac{1}{4}$ ) of Section 18, Township 128 North, Range 37 West, Douglas County, Minnesota which lies southwesterly of the southwesterly right-of-way line of County State Aid Highway Number 37 described as follows: Commencing at the northwest corner of said SW $\frac{1}{4}$  NW $\frac{1}{4}$ ; thence South along the west line of said SW $\frac{1}{4}$  NW $\frac{1}{4}$  a distance of 414.3 feet more or less to the intersection with the southwesterly right-of-way line of said County State Aid Highway Number 37 and the point of beginning of the tract to be described; thence South 47 degrees 00 minutes East along said southwesterly right-of-way line a distance of 634.4 feet more or less to the northeast corner of that certain tract described in Document Number 60569 on file and of record in the office of the County Recorder, Douglas County Minnesota; thence South 89 degrees 36 minutes West 93.4 feet along the north line of said tract; thence South 02 degrees 02 minutes East 90.1 feet along the west line of said tract to the northwest corner of that certain tract described in Document Number 96289 on file and of record in the office of the County Recorder, Douglas County, Minnesota; thence South 02 degrees 54 minutes East 192.0 feet along the west line of said tract to the southwest corner of said tract; thence North 81 degrees 55 minutes East 122.5 feet along the south line of said tract to the southwest corner of that certain tract described in Document Number 95035 on file and of record in the office of the County Recorder, Douglas County, Minnesota; thence North 73 degrees East 85 feet along the south line of said tract; thence North 59 degrees East 95 feet along the southeasterly line of said tract to the southwesterly right-of-way line of said County State Aid Highway Number 37; thence South 47 degrees East 52 feet along said southwesterly right-of-way line to the northerly most corner of that certain tract described in Book 83 of Deeds page 33 on file and of record in the office of the County Recorder, Douglas County, Minnesota; thence South 59 degrees West 114.6 feet along the northwesterly line of said tract to the northeast corner of that

REC'D. BY  
MMB NOV 20 1991

certain tract described in Document Number 77195 on file and of record in the office of the County Recorder, Douglas County, Minnesota; thence South 59 degrees 00 minutes West 0.67 feet along the northerly line of said tract; thence South 73 degrees 00 minutes West 95.04 feet along said northerly line of said tract to the northwest corner of said tract; thence South 15 degrees 08 minutes East 156.75 feet along the west line of said tract to the south line of said SW $\frac{1}{4}$  NW $\frac{1}{4}$ ; thence westerly 558.5 feet more or less to the southwest corner of said SW $\frac{1}{4}$  NW $\frac{1}{4}$ ; thence North 920.2 feet more or less along the west line of said SW $\frac{1}{4}$  NW $\frac{1}{4}$  to the point of beginning. In all containing 58.5 acres more or less.