

TO THE COUNCIL OF THE CITY OF LE ROY, MINNESOTA

We, the undersigned, all the Officers of the organization owning the territory described below, hereby request the council to annex this territory to the city and to extend the city boundaries to include the same, and for that purpose respectfully state:

1. The territory to be annexed consists entirely of lands which have been platted into lots, which plats have been duly and legally made and certified according to the laws of this state and filed in the office of the county recorder of Mower County, Minnesota. All of these lands lie entirely within the County of Mower, Minnesota and the description of such lands is as follows:

Tract 1: Beginning at a point at the North East Corner, of the North West Quarter (NW $\frac{1}{4}$) of the South West Quarter (SW $\frac{1}{4}$) of Section Twenty Eight (28), Township One Hundred One (101) North, Range Fourteen (14) West, thence South 525 feet, thence West 166 feet, thence North 525 feet, thence East 166 feet to the place of beginning, all in the North West Quarter (NW $\frac{1}{4}$) of the South West Quarter (SW $\frac{1}{4}$) of Section Twenty Eight, Township One Hundred One (101) North, Range Fourteen West, Mower County, Minnesota.

Tract 2: Beginning at a point at the Northwest corner of the Northeast Quarter of the Southwest Quarter of Section Number 28 in Township 101 North, Range 14 West: thence East on said Quarter line a distance of 655 feet: thence South on a line parallel with the West line of said Quarter-Quarter a distance of 505 feet: thence West on a line parallel with the North line of said Quarter-Quarter a distance of 655 feet to a point on the west line of said Quarter-Quarter: thence North a distance of 505 feet to the place of beginning. Being a part of Outlot 16 in the Southwest Quarter of Section 28, Township 101 North, Range 14 West, Mower County, Minnesota.

2. The territory described above abuts upon the city limits at the North and West boundaries thereof and none of it is presently included within the corporate limits of any incorporated city.

3. All of this territory is a cemetery and will continue to be a cemetery.

4. The area is unpopulated.

5. The Officers of the governing body owning the above listed property are required to constitute a sufficient petition under M. S. 414.033, Subd. 5.

Le Roy Cemetery Ass'n Board of Directors

Merle Lamon

Merle Lamon, President

M. E. Chesebrough

M. E. Chesebrough, Treas.

Doris Derry

Doris Derry, Secretary

Elmer Schutz

Elmer Schutz, Board member

Julietta Whiteside

Julietta Whiteside, Board member

Joe Kempe

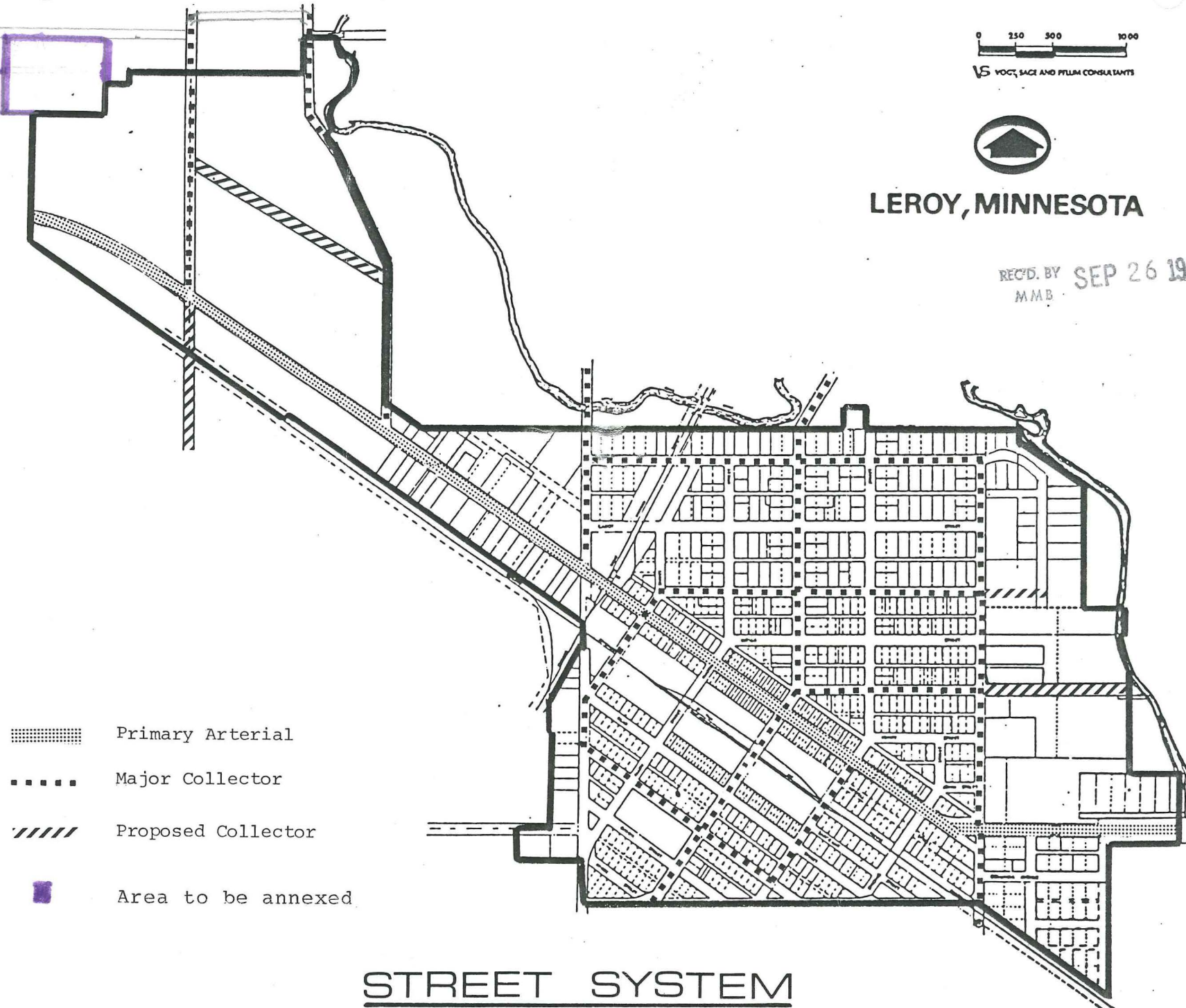
Joe Kempe, Board member





0 250 500 1000
VS VOGT, SAGE AND PILLIM CONSULTANTS



LEROY, MINNESOTA

REC'D. BY SEP 26 1990
MMB



-  Primary Arterial
-  Major Collector
-  Proposed Collector
-  Area to be annexed

STREET SYSTEM

-31-

FIGURE 13