

JUL 22 1987

ORDINANCE NO. 59

## AN ORDINANCE ANNEXING LANDS TO THE CITY OF ORONOCO

WHEREAS, on May 20, 1987, all of the landowners of the real property hereinafter described, which is adjacent to the City limits, have petitioned for annexation of said land pursuant to M.S. Sec. 414.033 (5) and

WHEREAS, said land is unplatted and contains less than 200 acres, and

WHEREAS, copies of said petition have been duly filed with the Municipal Commission, the Oronoco Town Board and the Olmsted County Board, and

WHEREAS, the Oronoco Town Board has in writing waived its right to a hearing and stated that it has no objection to the annexation, and

WHEREAS, the City Council has determined that said annexation is in the best interests of the City of Oronoco and the land affected, and

WHEREAS, said land was thought to have been included in a previous annexation,


The City Council of Oronoco hereby ordains that the following described land:

That part of the South Half of the Southeast Quarter, of Section 18, Township 108, Range 14, Olmsted County, Minnesota, described as follows: Beginning at the Northwest corner of said South Half of Southeast Quarter; thence South 0 degrees 59'32" East, along the West line of said South Half, 346.40 feet to the South line of Woosview Second Subdivision; thence North 88 degrees 44'55" (for purposes of this description bearings are assumed and based on the West line of said


Southeast Quarter being South 0 degrees 59'32" East), 2314.13 feet to the East line of said Woodsvew Second Subdivision; thence North 1 degree 13'36" West, along said East line 338.21 feet; to the North line of said South Half of Southeast Quarter thence South 88 degrees 57'05" West, along said North line, 2312.73 feet to the point of beginning; containing 18.18 acres, more or less, including said right of way

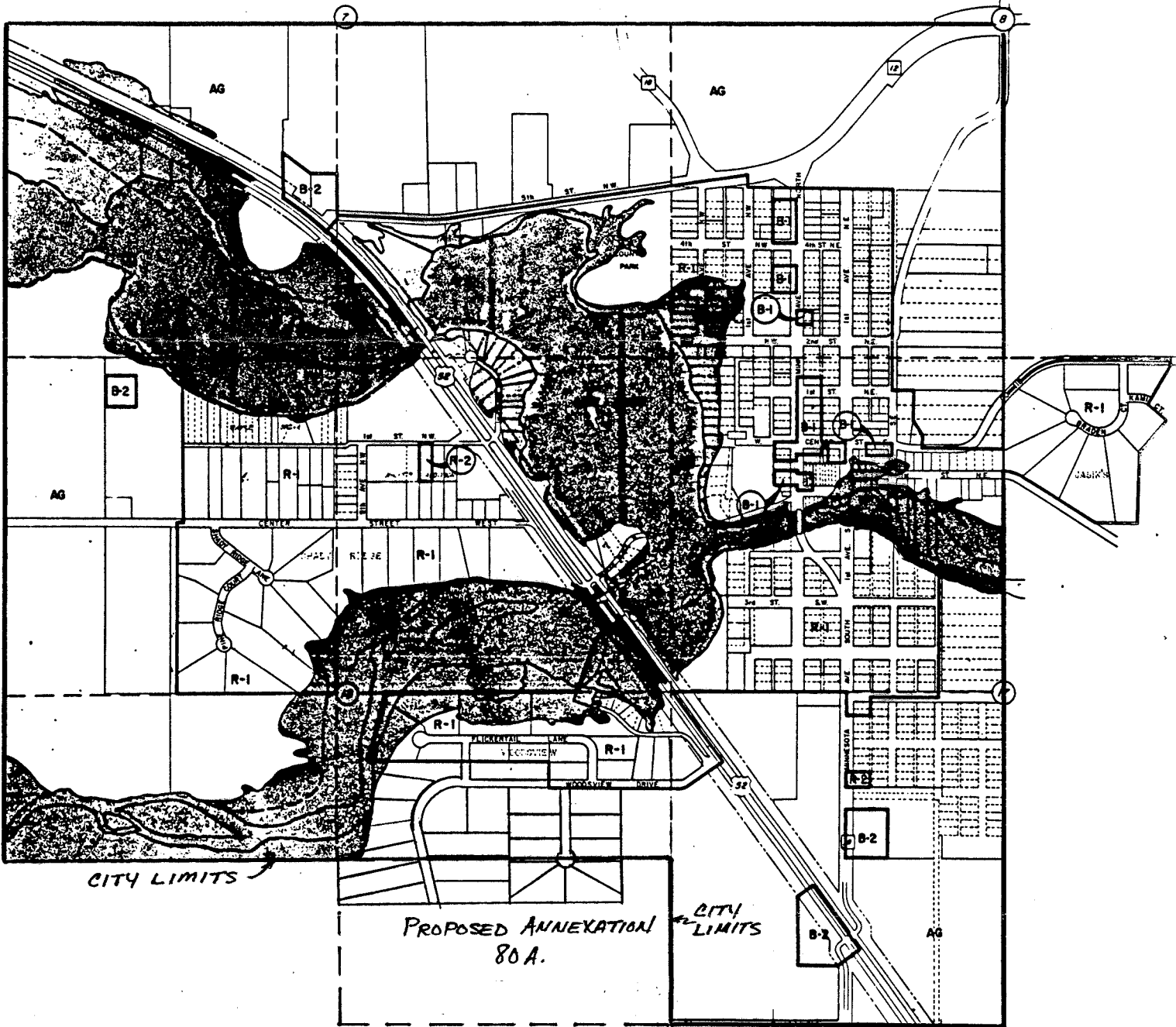
is hereby declared annexed to the City of Oronoco. A copy of this Ordinance shall be filed with the Municipal Commission, the Oronoco Town Clerk, the Olmsted County Auditor and the Minnesota Secretary of State and recorded in the Olmsted County Recorder's office.

Adopted by the Council this 20 day of July, 1987.

  
Mayor Merle Krause

Attest:

  
Clerk



# Official Zoning Map for the City of Oronoco

THIS IS TO CERTIFY THAT THIS IS THE OFFICIAL  
ZONING MAP FOR THE CITY OF ORONOCO, STATE  
OF MINNESOTA AS ADOPTED ON August 1, 1984

MAYOR \_\_\_\_\_  
CITY CLERK \_\_\_\_\_

AG AGRICULTURAL  
R-1 SINGLE FAMILY RESIDENTIAL  
R-2 MULTI FAMILY RESIDENTIAL  
B-1 GENERAL BUSINESS DISTRICT  
B-2 HIGHLY BUSINESS DISTRICT  
R-1 LIGHT MANUFACTURING DISTRICT  
R-2 LIGHT MANUFACTURING DISTRICT  
FLOOD WAY AND FLOOD FRINGE

DATE OF MAP AUGUST 1, 1984

PREPARED BY THE CITY OF ORONOCO PLANNING DEPARTMENT

