

RECORDED BY DEC 27 1985

ORDINANCE 1000.02

AN ORDINANCE ANNEXING A TRACT OF LAND OWNED BY THE CITY OF COKATO THAT DIRECTLY ABUTS ON THE CITY LIMITS, ALL PURSUANT TO MINNESOTA STATUTE 414.033.

The City Council of the City of Cokato hereby ordains that:

That certain tract of land described as:


That part of the NE $\frac{1}{4}$  of the SW $\frac{1}{4}$  of Section 27, Township 119, Range 28, Wright County, Minnesota, described as follows: Commencing at the Northwest corner of the E $\frac{1}{2}$  of the NW $\frac{1}{4}$  of said Section 27, thence South along West line of said E $\frac{1}{2}$  of the NW $\frac{1}{4}$  and the West line of said NE $\frac{1}{4}$  of the SW $\frac{1}{4}$ , a distance of 3847.91 feet to the actual point of beginning; thence East parallel with the North line of said E $\frac{1}{2}$  of the NW $\frac{1}{4}$ , a distance of 337.59 feet; thence North parallel with the West line of said NE $\frac{1}{4}$  of the SW $\frac{1}{4}$ ; a distance of 150.00 feet; thence East parallel with the South line of said NE $\frac{1}{4}$  of the SW $\frac{1}{4}$ , a distance of 150.00 feet; thence South parallel with the West line of said NE $\frac{1}{4}$  of the SW $\frac{1}{4}$ , a distance of 289.31 feet to the South line of said NE $\frac{1}{4}$  of the SW $\frac{1}{4}$ ; thence West along said South line a distance of 487.61 feet to the Southwest corner of said NE $\frac{1}{4}$  of the SW $\frac{1}{4}$ ; thence North along the West line of said NE $\frac{1}{4}$  of the SW $\frac{1}{4}$ , a distance of 131.92 feet to the point of beginning.

that directly abuts on the city limits of the City of Cokato and is owned in fee by the City of Cokato, is hereby annexed by the City of Cokato, pursuant to applicable Minnesota statutes, and is made a part of the City of Cokato.

Adopted by the City Council of the City of Cokato, this 11 day of Sept, 1978, by the following vote:

Yes: 5 Councilmen Nikkola, Morris, Ackerman and Harmala,  
and Mayor Rosenquist.

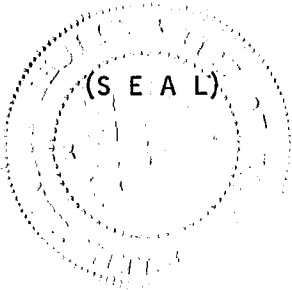
No: None.

  
\_\_\_\_\_  
Leland Rosenquist, Mayor

ATTEST:

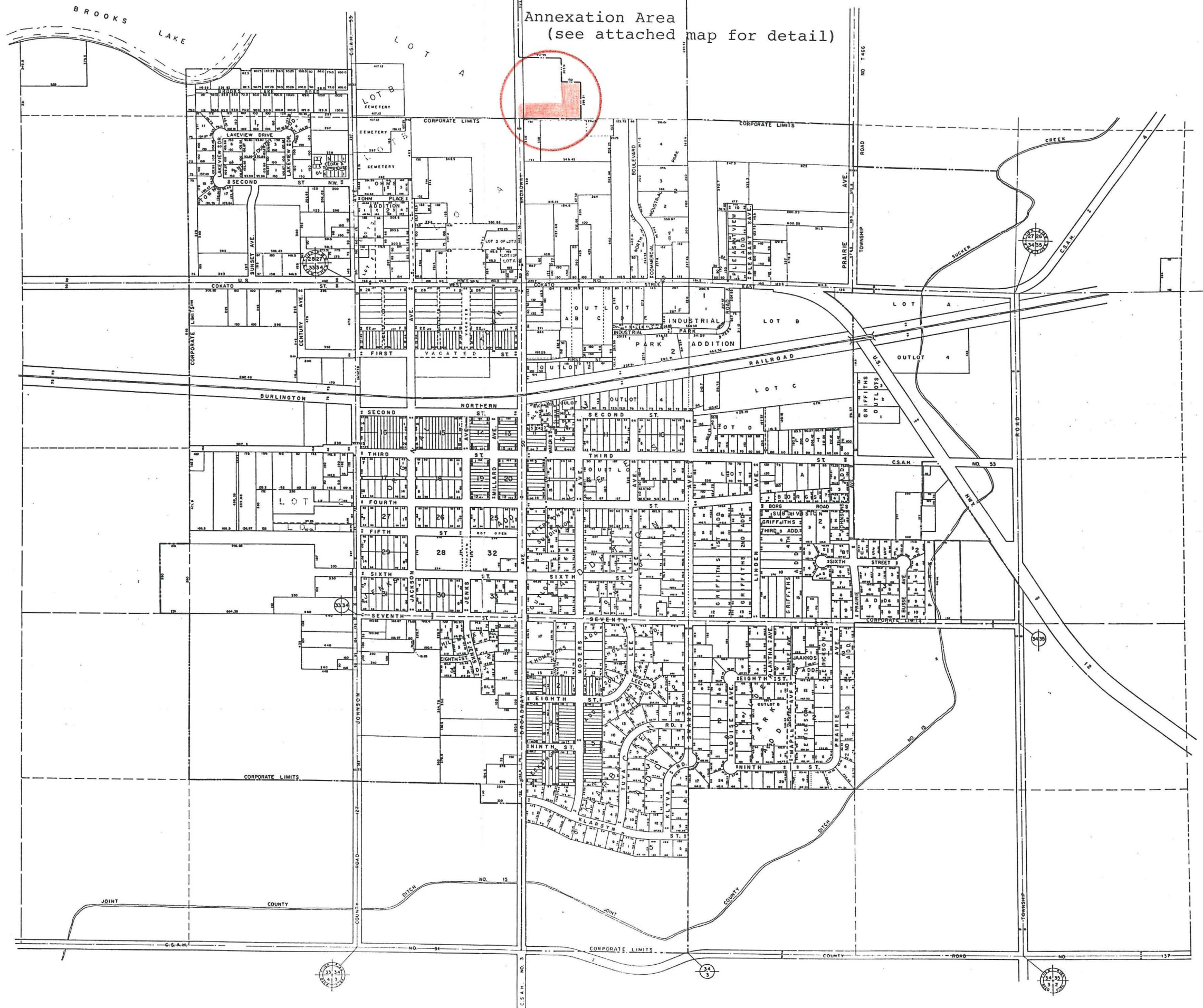
  
\_\_\_\_\_  
J. Homer Peterson, Clerk

*Publ Sept. 14*





REC'D. BY  
MMB JAN 17 1986

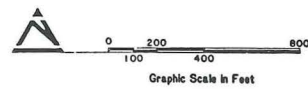


CITY OF COKATO  
ANNEXATION 01-1978  
MMB Docket # A-4284

Location Map

**CITY  
OF  
COKATO**

WRIGHT COUNTY, MINNESOTA



MEYER-ROHLIN, INC.  
ENGINEERS AND SURVEYORS  
SPOONER, WISCONSIN

144