

REC'D BY MAY 21 1984
MMS

PETITION FOR ANNEXATION

TO: THE CITY COUNCIL OF THE CITY OF ST. PETER, MINNESOTA

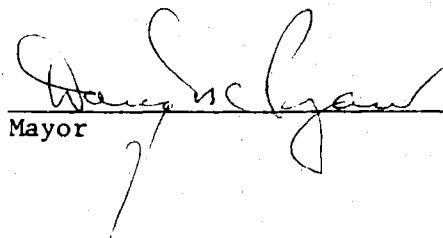
We the undersigned, being all of the owners of land described herein, do hereby Petition the City Council to annex this land to the City and to extend the City boundaries to include the same, and do hereby state:

1. Petitioners own all the land described herein, the subject of this Petition for Annexation.
2. This land abutts the City.
3. This land is unplatted and does not exceed 200 acres.
4. The description of the land, the subject of this Petition is as follows, to-wit:

The East 208.25 feet of the Southwest Quarter of the Northeast Quarter of the Southeast Quarter, Section 17, Township 110 North, Range 26 West; and the South 40 feet of the East 866.70 feet of the North Half of the Northeast Quarter of the Southeast Quarter of Section 17, Township 110 North, Range 26 West.

5. This tract contains 3.94 acres of land, more or less.
6. Petitioners state that the property proposed for annexation is now, or is about to become, urban in character.
7. The property the subject of this annexation petition contains a resident population of 0 persons.


Dated this 13th day of February, 1984.



Mayor


CITY OF ST. PETER

ATTEST:



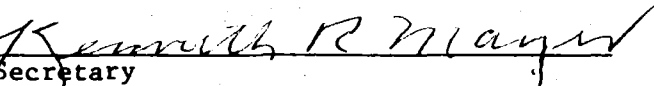
City Clerk Administrator

THE CHURCH OF ST. PETER OF
ST. PETER, MINNESOTA, A RELIGIOUS
CORPORATION, AND THE CHURCH OF THE
IMMACULATE CONCEPTION OF ST. PETER,
A RELIGIOUS CORPORATION, DOING BUSI-
NESS TOGETHER AS, CALVARY CEMETERY
ASSOCIATION OF ST. PETER, MINN.



Vice-President

ATTEST:



Secretary

REC'D. BY
MAY 21 1994
NGB

E. W. L. 56.17

Enr's Co
Sec. 17110-26

$N\frac{1}{2}$ - $NE\frac{1}{4}$ - $SE\frac{1}{4}$, Sec 17

NE 1/4 - SE 1/4
Sec 17

2000-2001, 2002
 2003-2004, 2005-2006

Annals of the
City of New York

11/10 S. 6 1/2 S. 6 1/2, Sec 17

تاریخ: ۱۷۰۵

1 R.O. 1 Lm
135

A tract of land described as follows:

The East 208.25 feet of the Southwest quarter of the Northeast quarter of the Southeast quarter of Section 17, Township 110 North, Range 26 West, except the East 8.25 feet thereof; and the South 40 feet of the East 866.70 feet of the North half of the Northeast quarter of the Southeast quarter of Section 17, Township 110 North, Range 26 West.

**This tract contains 3.82 acres of land,
more or less.**

CLAREN
St Peter, Minnesota

FBI - NEW YORK
FBI - NEW YORK
ALL IN SEC 17, T.I.N. KRON
FOR ST PAUL CITY OF

SCALE: 1" = 30'
DATE: 12-1-58
F.B.:

BOLTON & MENK
ENGINEERS.
MANEATO MN