

RESOLUTION AMENDING RESOLUTION FOR SUBMISSION OF PETITION OF  
ANNEXATION TO MUNICIPAL COMMISSION

WHEREAS, The City Council of The City of New Prague has submitted a petition for annexation of certain property adjacent to The City of New Prague;

AND WHEREAS, The City Council has determined that the R-2 zoning portion of said resolution is to be deleted.

NOW THEREFORE BE IT RESOLVED by The City Council of the City of New Prague that the said resolution be ammended to read as follows:

WHEREAS, certain real estate has been included in the Orderly Annexation area for The City of New Prague;

AND WHEREAS, The City of New Prague has determined that it wishes to submit a Petition requesting annexation of certain property within The Orderly Annexation area;

BE IT RESOLVED by The Council of The City of New Prague, Minnesota, that a Petition be submitted to the Municipal Commission requesting annexation of the following described property, and that a hearing be set by The Municipal Commission for the purpose of hearing said annexation described in Exhibit "A" attached here to.

Councilman Schoenecker offered the above resolution and moved its adoption.

Councilman Kohout seconded the resolution and upon roll call the following vote was taken

Ayes


Welter	<u>X</u>
Eaton	<u>X</u>
Schoenecker	<u>X</u>
Kohout	<u>X</u>
Jelinek	<u>X</u>


Nayes

Welter	<u>      </u>
Eaton	<u>      </u>
Schoenecker	<u>      </u>
Kohout	<u>      </u>
Jelinek	<u>      </u>


Thereupon Mayor Welter declaired said resolution passed.

ATTEST:

  
Jerome Bohnsack  
City Administrator

  
Clarence Welter  
Mayor

I, Jerome Bohnsack City Administrator of The City of New Prague, do hereby certify that this is a true and correct copy of The Resolution passed by The City Council on November 7, 1977.

  
Jerome Bohnsack  
City Administrator

REC'D. BY  
MMB SEP 16 1977

RESOLUTION FOR SUBMISSION OF  
PETITION OF ANNEXATION TO MUNICIPAL COMMISSION

WHEREAS, certain real estate has been included in the  
Orderly Annexation area for the City of New Prague;


AND WHEREAS, the City of New Prague has determined that it  
wished to submit a Petition requesting annexation of certain  
property within the Orderly Annexation area, said annexation to  
be conditioned upon the fact that the land is to be zoned as set  
forth in Exhibit "B" as R-2;


MOTION WAS MADE by Councilman Schoenecker and seconded by  
Councilman Kohout;

BE IT RESOLVED by the Council of the City of New Prague,  
Minnesota, that a Petition be submitted to the Municipal Commission  
requesting annexation of the following described property, and  
that a hearing be set by the Municipal Commission for the purpose  
of hearing said annexation request on the property described in  
Exhibit "A" attached hereto.

Adopted by the City Council this 7th day of September, 1977.

ATTEST:

  
Jerome Bohnsack  
City Administrator

  
Clarence Welter  
Mayor, City of New Prague

\*\*\*\*\*

I, Jerome Bohnsack, City Administrator of the City of  
New Prague, do hereby certify that this is a true and correct copy  
of the Resolution passed by the City Council on September 7, 1977.

  
Jerome Bohnsack  
City Administrator

EXHIBIT "A"

REC'D. BY  
MMB

SEP 16 1977

"All that part of the North two-thirds of the Southeast Quarter of Section 3, Township 112 North, Range 23 West, described as:

Commencing at the center of Section 3; thence North 89 degrees, 39 minutes, 30 seconds East (assumed bearing) along the North line of the Southeast quarter of Section 3, a distance of 495.00 feet to the point of beginning; thence continuing North 89 degrees, 39 minutes, 30 seconds East, along said North line, 265.10 feet, said point being 1936.50 feet West of the East quarter corner of Section 3; thence South 0 degrees, 06 minutes, 38 seconds West, 570.00 feet; thence South 89 degrees, 39 minutes, 30 seconds West and parallel with the North line of the Southeast quarter of Section 3, a distance of 55.00 feet; thence South 0 degrees, 00 minutes, 00 seconds West and parallel with and 704.00 feet East of the West line of the Southeast quarter of Section 3, a distance of 490.00 feet; thence North 89 degrees, 39 minutes, 30 seconds East and parallel with the North line of the Southeast quarter of Section 3, a distance of 196.00 feet; thence North 0 degrees, 00 minutes, 00 seconds East and parallel with the West line of the Southeast quarter of Section 3, a distance of 180.00 feet; thence North 89 degrees, 39 minutes, 30 seconds East and parallel with the North line of the Southeast quarter of Section 3, a distance of 210.31 feet; thence South 0 degrees, 03 minutes, 30 seconds East, 872.21 feet to a point on the South line of the North two-thirds of the Southeast quarter of Section 3, said point being 1544.5 feet West of the East line of Section 3; thence South 89 degrees, 53 minutes, 36 seconds West along the South line of the North two-thirds of the Southeast quarter of Section 3, a distance of 352.18 feet to a point 759.00 feet East of the West line of the Southeast quarter of Section 3; thence North 0 degrees, 00 minutes, 00 seconds East and parallel with the West line of the Southeast quarter of Section 3, a distance of 373.00 feet; thence South 89 degrees, 53 minutes, 36 seconds West and parallel with the South line of the North two-thirds of the Southeast quarter of Section 3, a distance of 759.00 feet; to a point on the West line of the Southeast quarter of Section 3; thence North 0 degrees, 00 minutes, 00 seconds East along the West line S.E.  $\frac{1}{4}$  of Section 3, a distance of 1138.73 feet; thence North 89 degrees, 39 minutes, 30 seconds East and parallel with the North line of the southeast quarter of Section 3, a distance of 183.00 feet; thence North 0 degrees, 00 minutes, 00 seconds East and parallel with the West line of the Southeast quarter of Section 3, a distance of 60.00 feet; thence North 89 degrees, 39 minutes, 30 seconds East and parallel with the North line of the Southeast Quarter of Section 3, a distance of 312.00 feet; thence North 0 degrees, 00 minutes, 00 seconds East and parallel with the West line of the Southeast quarter of Section 3, a distance of 176.00 feet to the point of beginning.

Said tract contains 27.57 acres of land and is subject to any and all easements of record.

- AND ALSO -

The following described land commencing at the City Limits (the center of Section 3, Township 112, Range 23) thence Westerly along the North line of the Southwest quarter of Section 3, 33 feet, thence Southerly parallel to the East line of the Southwest quarter of Section 3, 1374.73 feet, thence Easterly 66 feet, thence Northerly parallel to the West line of the Southeast quarter of Section 3, 1374.73 feet to the City Limits, thence Westerly 33 feet along the North line of the Southeast quarter of Section 3 to the point of beginning.