

REC'D BY  
M M B

JUN 16 2008

Resolution No.

IN THE MATTER OF ANNEXING AN AREA DESIGNATED FOR ORDERLY ANNEXATION  
(LONG LAKE AREA II DETROIT TOWNSHIP)

WHEREAS, The City of Detroit Lakes and the Township of Detroit and entered into an Orderly Annexation Agreement, ) OA926, which has been previously approved by the Minnesota Department of Administration, Municipal Boundary Adjustments, to provide for the annexation of certain lands as described therein to the City of Detroit Lakes; and

WHEREAS, The lands described in this resolution are contained in the Orderly Annexation Area, and are scheduled according to said agreement for annexation to the City; and

WHEREAS, The land is designated as Area II which originally contained 403 acres and has a population of 151 people. However, due to previous annexation the total area to be annexed at this time is 184.81 acres: 167.60 acres in Detroit Township and 17.21 acres in Lake View Township.

NOW THEREFORE BE IT RESOLVED By the City Council of the City of Detroit Lakes that the following described is annexed to the City of Detroit Lakes on the date set forth herein:

The following description is meant to follow existing property and boundary lines. Distances and bearing are approximate for description purposes, not for legal land description purposes.

ALL THAT PORTION IN DETROIT TOWNSHIP IN SECTION 29, 32 & 33, T139N, R41 W OF THE FIFTH PRINCIPAL MERIDIAN, LYING NORTHERLY OF THE SOUTH LINE OF SAID SECTIONS 32 AND 33, THE EASTERLY LINE OF TRUNK HIGHWAY 59 WESTERLY OF THE SHORES OF LONG LAKE AND SOUTHERLY OF THE CURRENT CORPORATE LIMITS OF DL SAID TRACT CONTAINS APPROXIMATELY 167.60 ACRES (SEE ATTACHED MAP)

BE IT FURTHER RESOLVED As stated in the Orderly Annexation Agreement that no alteration of the stated boundaries as described herein is appropriate, that no consideration by the Director is necessary. The Director may review and comment, but shall, within 30 days, order the annexation in accordance with the terms of this resolution.

BE IT FURTHER RESOLVED That the City of Detroit Lakes will reimburse Detroit Township for property taxes as follows:

<u>Year</u>	<u>Amount</u>
2009	\$1.00
2010	\$1.00

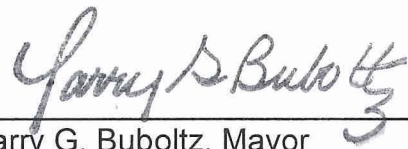
The City at its discretion may make a lump sum payment of \$2.00 in January of 2009 as payment in full for this reimbursement.


BE IT FURTHER RESOLVED That a copy of this resolution be filed with the required state and local officials as specified by State Law.

BE IT FURTHER RESOLVED That the annexation of lands herein described shall be effective on July 15, 2008, as stated in the Orderly Annexation Agreement.

Passed and adopted this 8th day of April, 2008

Approved this 8th day of April, 2008.

  
Larry G. Buboltz, Mayor

  
Lynne Krieger, City Clerk

**STATE OF MINNESOTA  
COUNTY OF BECKER  
CITY OF DETROIT LAKES**

} ■

I do hereby certify that the foregoing resolution is a true and correct copy of a resolution presented to and adopted by the City Council of the City of Detroit Lakes, Minnesota, at a duly authorized meeting thereof held on the 8th day of April 2008 as shown by the minutes of said meeting in my possession. I further certify that this resolution has not been rescinded or modified and is still in force and effect.

Dated this 30th day of May 2008

  
Asst. City Administrator



REC'D BY  
MAB

JUN 16 2008

129 ACRES

III

IV

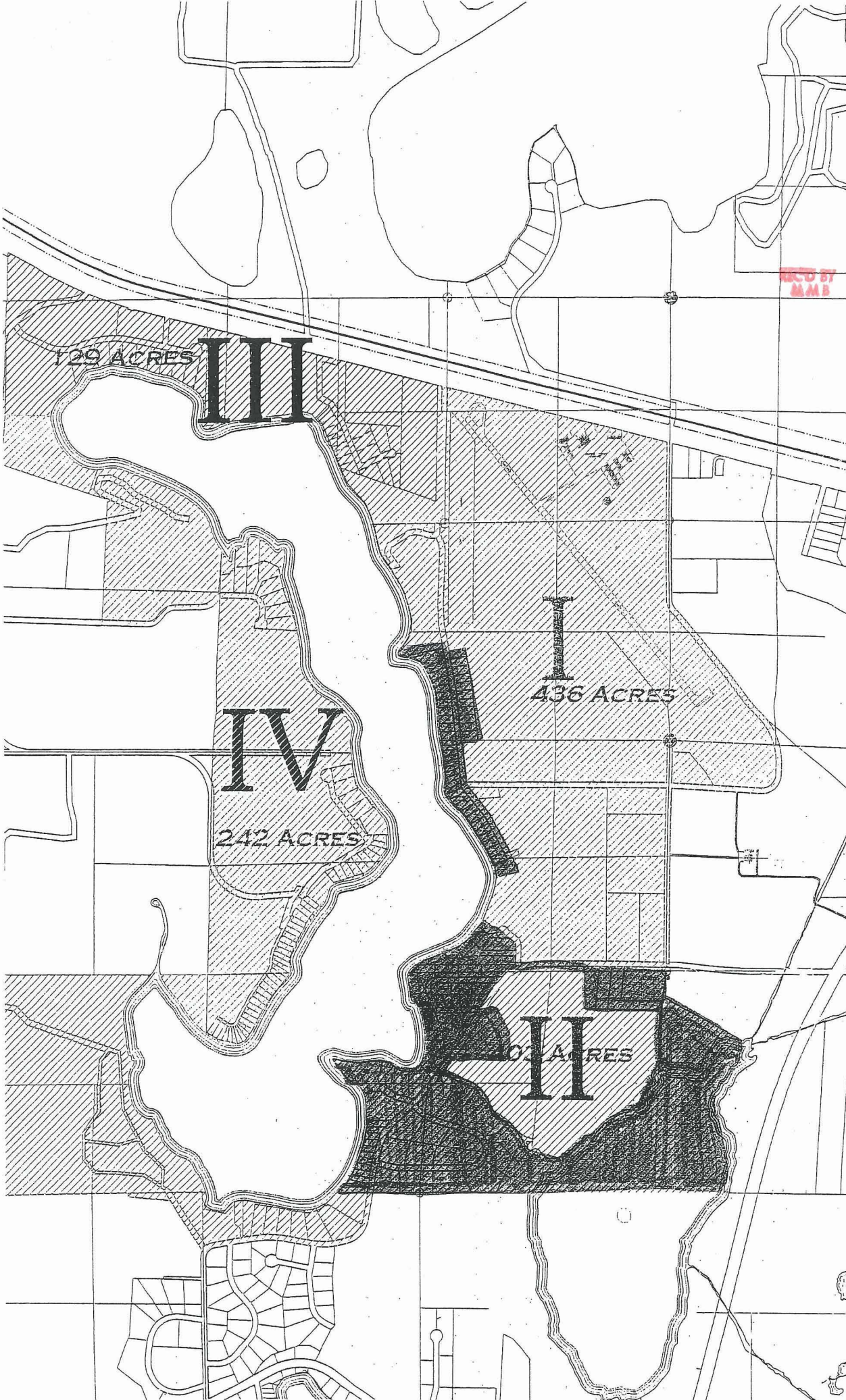
242 ACRES

I

436 ACRES

II

102 ACRES





REC'D BY  
MAIL

JUN 16 2008

LAKE

ST. CLAIR

LAKE

Annexation  
Area OA-926-5

