

IN THE MATTER OF THE JOINT
RESOLUTION OF THE TOWN OF
BELLE PRAIRIE AND THE CITY
OF LITTLE FALLS DESIGNATING
AN UNINCORPORATED AREA AS
IN NEED OF ORDERLY ANNEXATION
AND CONFERRING JURISDICTION
OVER SAID AREA TO THE MINNE-
SOTA MUNICIPAL BOARD, OR ITS
SUCESSOR AGENCY, PURSUANT
TO MINNESOTA STATUTES 414.0325

JOINT RESOLUTION
FOR ORDERLY ANNEXATION

The Township of Belle Prairie and the City of Little Falls hereby jointly agree to the following:

1. That the following described area in Belle Prairie Township is subject to orderly annexation pursuant to Minnesota Statutes 414.0325, and the parties hereto designate this area for orderly annexation, to wit:

All that portion of the 66' wide right-of-way shown in the Plat of Riverwood, Morrison County, as Township River Road and formerly known as County Road No. 76, presently known as Riverview Drive; lying northerly of the northerly property line of Lot 18, Plat of Riverwood, extended easterly to the easterly right-of-way of said road; and southerly of the southerly right-of-way line of U.S. Highway No. 10; being approximately 1.90 acres more or less.

2. That the Town Board of the Township of Belle Prairie, and the City Council of the City of Little Falls, upon passage and adoption of this Resolution and upon the acceptance by the Minnesota Municipal Board, or its successor agency, confer jurisdiction upon said Minnesota Municipal Board, or its successor agency, over the various provisions contained in this Agreement.

3. That this certain property, which abuts the City of Little Falls on its northerly and southerly corporate limits, is presently urban or suburban in nature or is about to become so. Further, the City of Little Falls is capable of providing services to this area within a reasonable time, and the annexation is in the best interest of the area proposed for annexation.

4. It is therefore agreed that the following property be immediately annexed to the City of Little Falls, to wit:

All that portion of the 66' wide right-of-way shown in the Plat of Riverwood, Morrison County, as Township River Road and formerly known as County Road No. 76, presently known as

Riverview Drive; lying northerly of the northerly property line of Lot 18, Plat of Riverwood, extended easterly to the easterly right-of-way of said road; and southerly of the southerly right-of-way line of U.S. Highway No. 10; being approximately 1.90 acres more or less.

5. Both Belle Prairie Township and the City of Little Falls agree that no alteration of the stated boundaries of this Agreement is appropriate. Furthermore, each party agrees that no consideration by the Minnesota Municipal Board, or its successor agency, is necessary. Upon receipt of this Resolution, passed and adopted by each party, the Minnesota Municipal Board, or its successor agency, may review and comment, but shall, within thirty (30) days, order the annexation in accordance with the terms of this joint Resolution.

Approved by the Belle Prairie Township this 9th day of August, 1999.

BELLE PRAIRIE TOWNSHIP

By: Alex LeBlanc
Chairperson
Belle Prairie Township

By: Tony Tombeul
Clerk
Belle Prairie Township

Adopted by the City of Little Falls this 16th day of August, 1999.

ATTEST
By: Richard N. Carlson
Richard N. Carlson
City Administrator

CITY OF LITTLE FALLS
By: Michael C. Doucette
Michael C. Doucette
Council President

Approved this 16th day of August, 1999.

By: Ron Hinnenkamp
Ron Hinnenkamp
Mayor of Said City

(SEAL)

City of Little Falls

RESOLUTION 1999-95

**AMENDED RESOLUTION AUTHORIZING THE EXECUTION OF AN
ORDERLY ANNEXATION AGREEMENT WITH BELLE PRAIRIE TOWNSHIP (RIVERVIEW)**


WHEREAS, Belle Prairie Township and the City of Little Falls have agreed to the orderly annexation of certain territory; and

WHEREAS, Belle Prairie Township has signed a Joint Resolution for Orderly Annexation of said territory; and


NOW THEREFORE BE IT FURTHER RESOLVED, that the City Council of the City of Little Falls, Minnesota hereby enters into a Joint Resolution for Orderly Annexation with Belle Prairie Township; and

BE IT FURTHER RESOLVED, that Michael C. Doucette, Council President, be authorized to sign said Joint Resolution for Orderly Annexation, on behalf of the City Council, and Richard N. Carlson, City Administrator, be authorized to attest and affix the City Seal.

Passed this 16th day of August, 1999.




Michael C. Doucette
Council President

ATTEST:


Richard N. Carlson
City Administrator

Approved this 16th day of August, 1999.

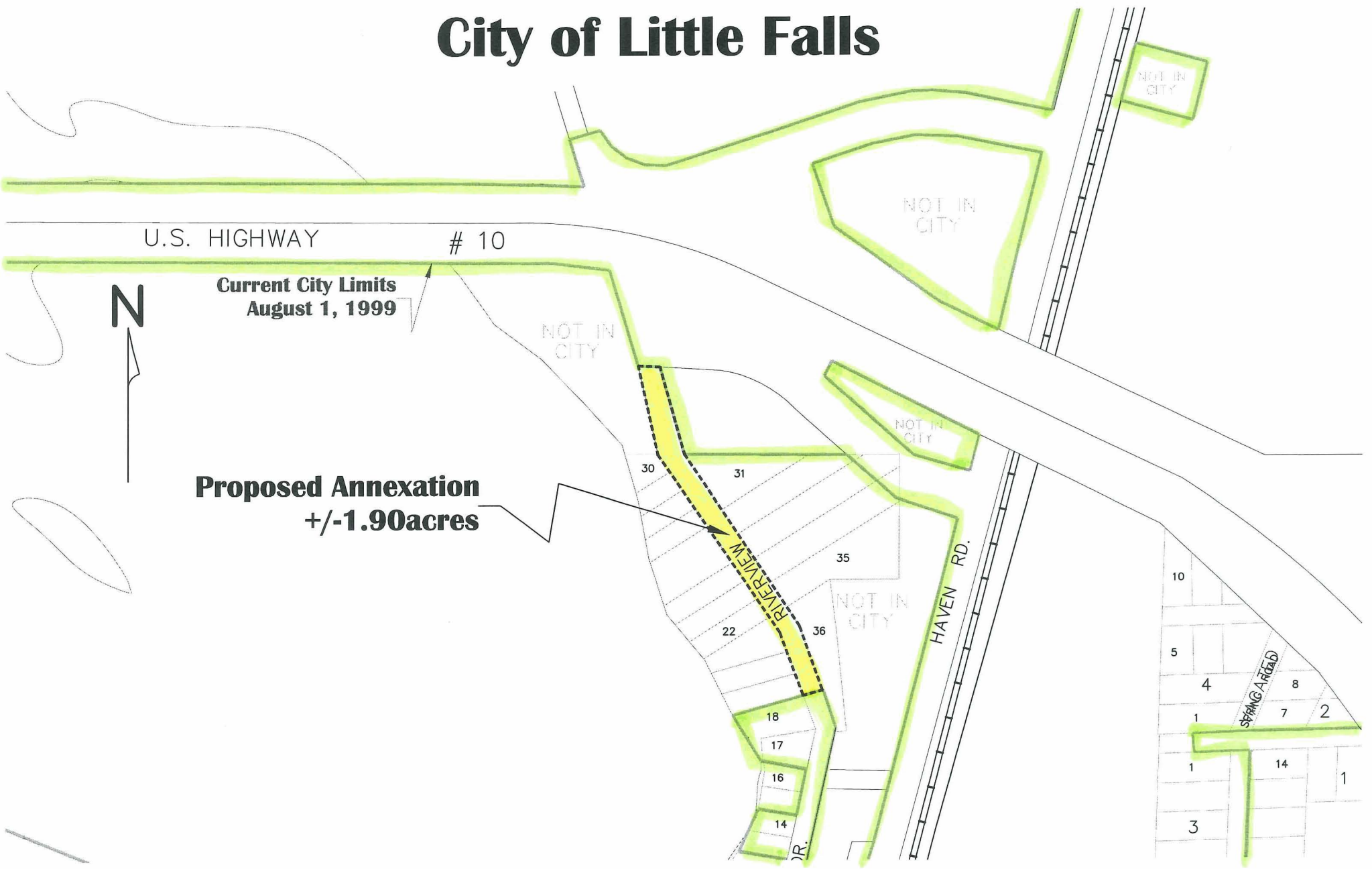


Ron Hinnenkamp
Mayor of Said City

(SEAL)

RECTD. BY
M.M.B. AUG 20 1999

City of Little Falls



U.S. HIGHWAY # 10

**Current City Limits
August 1, 1999**

**Proposed Annexation
+/- 1.90 acres**

N

NOT IN CITY

NOT IN CITY

NOT IN CITY

NOT IN CITY

NOT IN CITY

30

31

35

22

36

18

17

16

14

10

5

4

1

1

3

8

2

14

1

SPRING A ROAD

HAVEN RD.

JR.

COPY

U.S. HIGHWAY # 10

Proposed Annexation
+/-1.90acres

