

STATE OF MINNESOTA, DEPARTMENT OF ADMINISTRATION
MUNICIPAL BOUNDARY ADJUSTMENT.

File No. OA-460-1

**JOINT RESOLUTION FOR ANNEXATION OF AREA DESIGNATED
FOR ORDERLY ANNEXATION**

TO THE CITY OF HAWLEY

RESOLUTION NO. 04-04

WHEREAS, the City of Hawley and the Township of Hawley entered into a joint Resolution for Orderly Annexation and filed the same with the State of Minnesota, Municipal Board in November of 1996, File No. OA-460-1; and

WHEREAS, Tract 3 of the real property identified for Orderly Annexation included real property described as (Critchley-Meyer) the Northeast Quarter (NE 1/4), Section Eleven (11), Township One Hundred Thirty-nine (139) North, Range Forty-five (45) West, containing 160 acres, more or less; and

WHEREAS, the Petition for Orderly Annexation provided a triggering event which has now occurred; and

NOW THEREFORE, it is hereby resolved as follows:


1. That the above-described real property was subdivided in October of 2003 which subdivision is a triggering event for annexation; and

2. Pursuant to the terms of the joint Resolution for Orderly Annexation the real property described as Tract 3 (Critchley-Meyer) the Northeast Quarter (NE 1/4), Section Eleven (11), Township One Hundred Thirty-nine (139) North, Range Forty-five (45) West, containing 160 acres, more or less, is hereby deemed to be annexed into the City of Hawley.

3. Pursuant to Minnesota Statutes 414.0325, the City and Township agree that no alteration of the stated boundaries of this agreement is appropriate. Furthermore, both parties agree that no consideration by the Director is necessary. Upon receipt of this Resolution, the Director may review and comment, but shall, within 30 days, order the annexation in accordance with the terms of the Joint Resolution.

Passed and adopted by the City Council of City of Hawley this 9th day of ~~January~~ ^{February}, 2004.

CITY OF HAWLEY

By 
Mayor Joseph P. Pederson


Attest:


Lisa Jetvig, Clerk/Treasurer

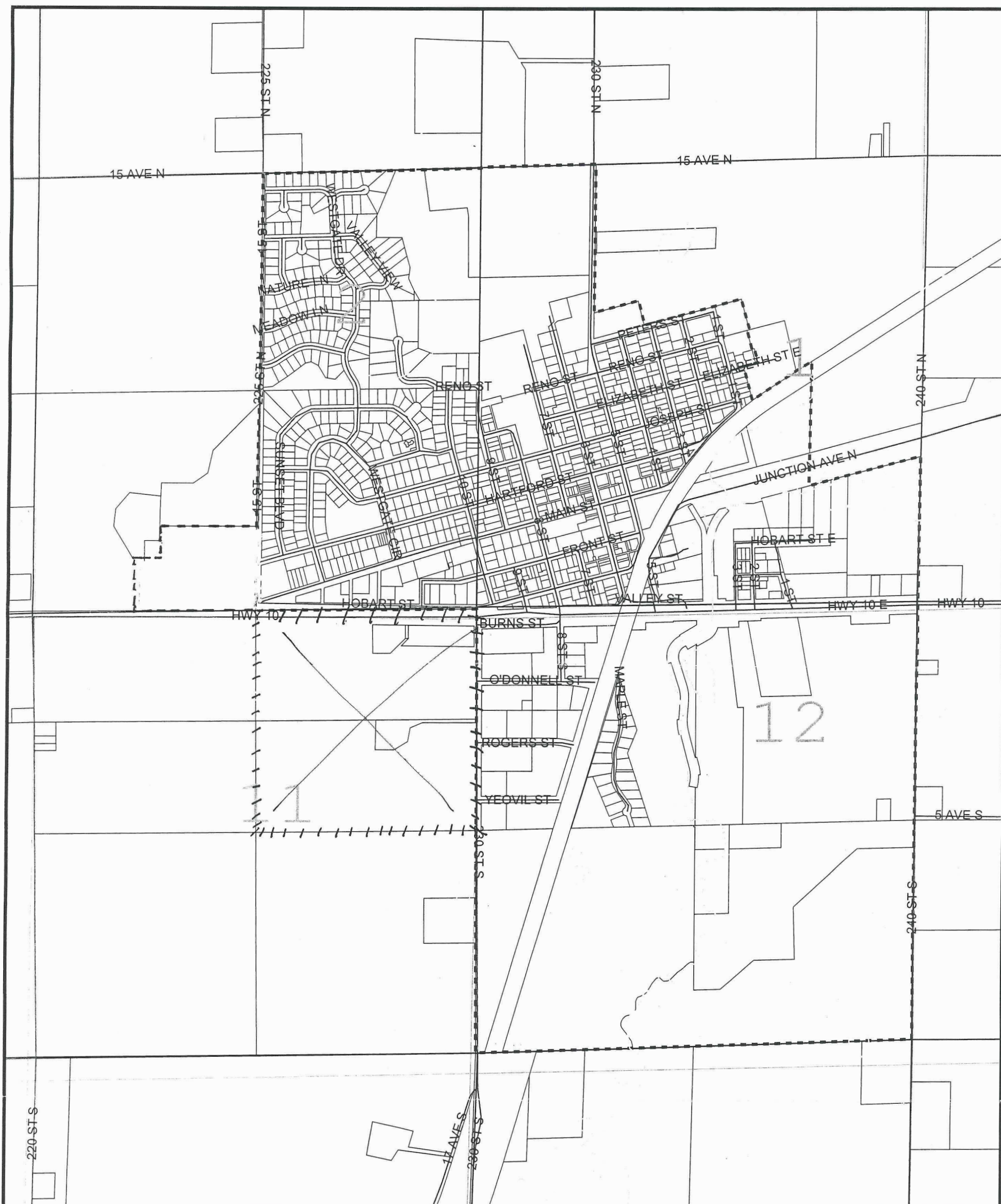
Passed and adopted by the Hawley Township this 10 day of ~~January~~ ^{FEBRUARY}, 2004.

HAWLEY TOWNSHIP

By 
Chairperson

By 
Clerk

City of Hawley



Feet

0 250 500 1,000 1,500 2,000 2,500 3,000 3,500 4,000



Clay County GIS

This map is for reference purposes only. Clay County, MN is not responsible for any inaccuracies herein contained. This map is in the public domain and may be copied without permission. Citation of source is appreciated.

X ---- City limits
X / / / / / Annexation Area 2/2004

REC'D BY
M M B

MAR 05 2004