

RESOLUTION OF THE CITY OF MANKATO APPROVING ANNEXATION OF
PROPERTY IN ACCORDANCE WITH THE ORDERLY ANNEXATION AGREEMENT
WITH MANKATO TOWNSHIP

WHEREAS, a petition has been submitted by the owner of property located at that part of the East one half of the Northwest Quarter of Section 3, Township 108, Range 26, described as follows: Beginning at a point on the North line of the East one half of the Northwest Quarter of said Section 3, 143.40 feet East of the Northwest corner of said tract; thence continuing due East along said North line a distance of 318.00 feet; thence due South a distance of 419.10 feet; thence North 88 degrees 46.7 minutes West a distance of 318.07 feet; thence due North a distance of 404.20 feet to the place of beginning (58501 227th Street)(Mankato Township) requesting that said properties be annexed to the City of Mankato; and

WHEREAS, the property is legally described in the attached petition; and

WHEREAS, the annexation of the property is being requested in order for city services to be extended for development purposes; and


WHEREAS, there are five (5) persons living on the subject property; and ✓

WHEREAS, the Council of the City of Mankato finds that it is in the best interest of the City to support such annexation.


NOW, THEREFORE, BE IT RESOLVED, that the City Council of Mankato, Minnesota, hereby states that the City has no objection to the annexation of the following described property in Exhibit A and the City of Mankato hereby annexes said property per M.S. 414.0325.

Upon receipt of this resolution and an annexation petition approved by each party to the joint resolution, the Municipal Board may review and comment, but shall, within thirty (30) days, order annexation in accordance with the terms of this joint resolution when an annexation petition is presented to the Municipal Board.

Passed this 25 day of August, 2008.

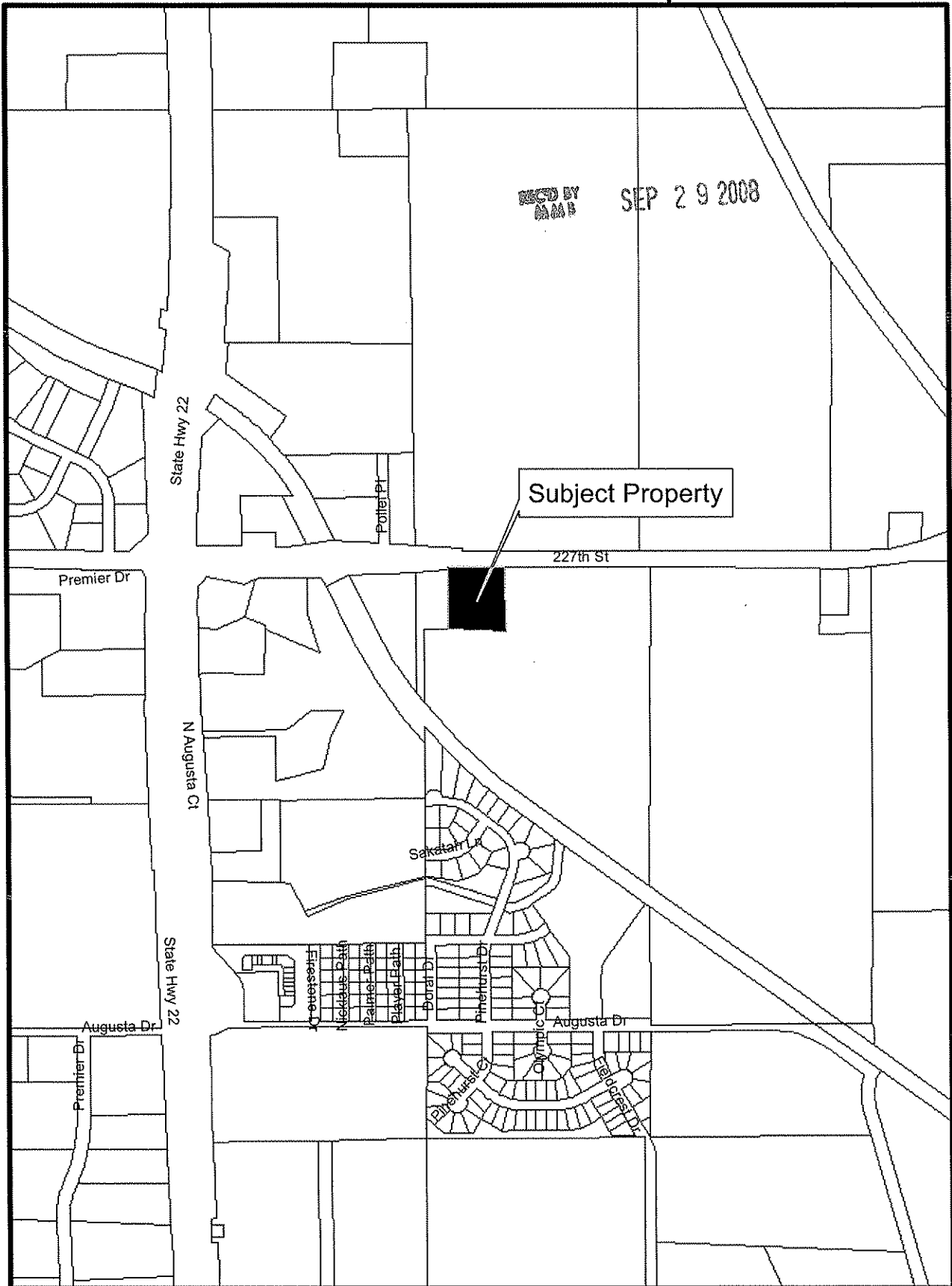


Mayor

ATTEST: 

City Clerk

General Location Map



0 375 750 1,500 Feet

