

RESOLUTION #94-10-02

IN THE MATTER OF THE JOINT
RESOLUTION OF THE TOWNSHIP
OF CHISAGO LAKE TOWNSHIP AND
THE CITY OF CHISAGO CITY
DESIGNATING AN UNINCORPORATED
AREA AS IN NEED OF ORDERLY
ANNEXATION AND CONFERRING
JURISDICTION OVER SAID AREA
TO THE MINNESOTA MUNICIPAL
BOARD PURSUANT TO MS 414.0325

JOINT RESOLUTION
FOR ORDERLY ANNEXATION

The Township of Chisago Lakes and the City of Chisago City hereby jointly agree to the following:

1. That the following described area in Chisago Lakes Township is subject to orderly annexation pursuant to Minnesota Statutes 414.0325, and the parties hereto designate this area for orderly annexation, to wit:

Government lot seven (7) of Section 31, Township 34
North, Range 20 West, Chisago County, Minnesota

2. That the Town Board of Chisago Lake Township, and the City Council of the City of Chisago, upon passage and adoption of this resolution and upon the acceptance by the Municipal Board, confer jurisdiction upon the Municipal Board over the various provisions contained in this Agreement.
3. That these certain properties which abut the City of Chisago City are presently urban or suburban in nature or are about to become so. Further, the City of Chisago is capable of providing services to this area within a reasonable time, and the annexation is in the best interest of the area proposed for annexation. Therefore, these properties would be immediately annexed to the City of Chisago City, to wit:


Government lot seven (7) of Section 31, Township 34
North, Range 20 West, Chisago County, Minnesota

4. Upon annexation, the City shall zone the Parcel as SR-1 (Single Family Residential).

5. Both the Township of Chisago Lake and the City of Chisago agree that no alteration of the stated boudaries of this agreement is appropriate. Furthermore, each party agrees that no consideration by the Municipal Board is necessary. Upon receipt of this resolution, passed and adopted by each party, the Municipal Board may review and comment, but shall, within thirty (30) days, order the annexation in accordance with the terms of this joint resolution.

Approved by Chisago Lake Township this 20th day of September 1994.

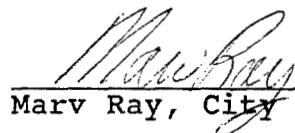
CHISAGO LAKE TOWNSHIP:


Herb Grossman, Clerk

Approved by the City of Chisago this ____ day of _____, 1994.

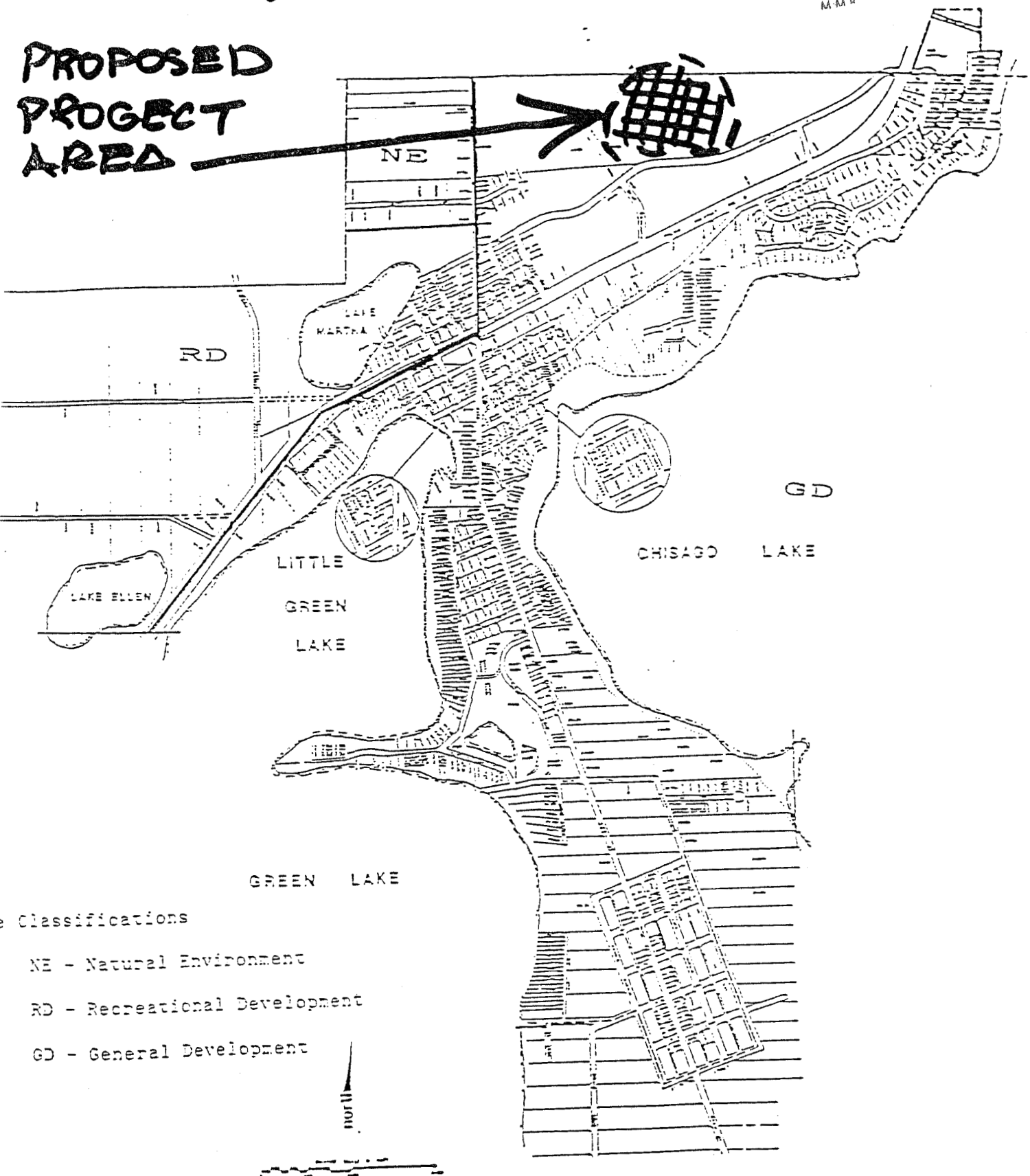

Leo Hudalla, Mayor

ATTEST:


Marv Ray, City Administrator

(seal)

LOCATION MAP

RECD. BY NOV 10 1994
M-M PPROPOSED
PROJECT
AREA

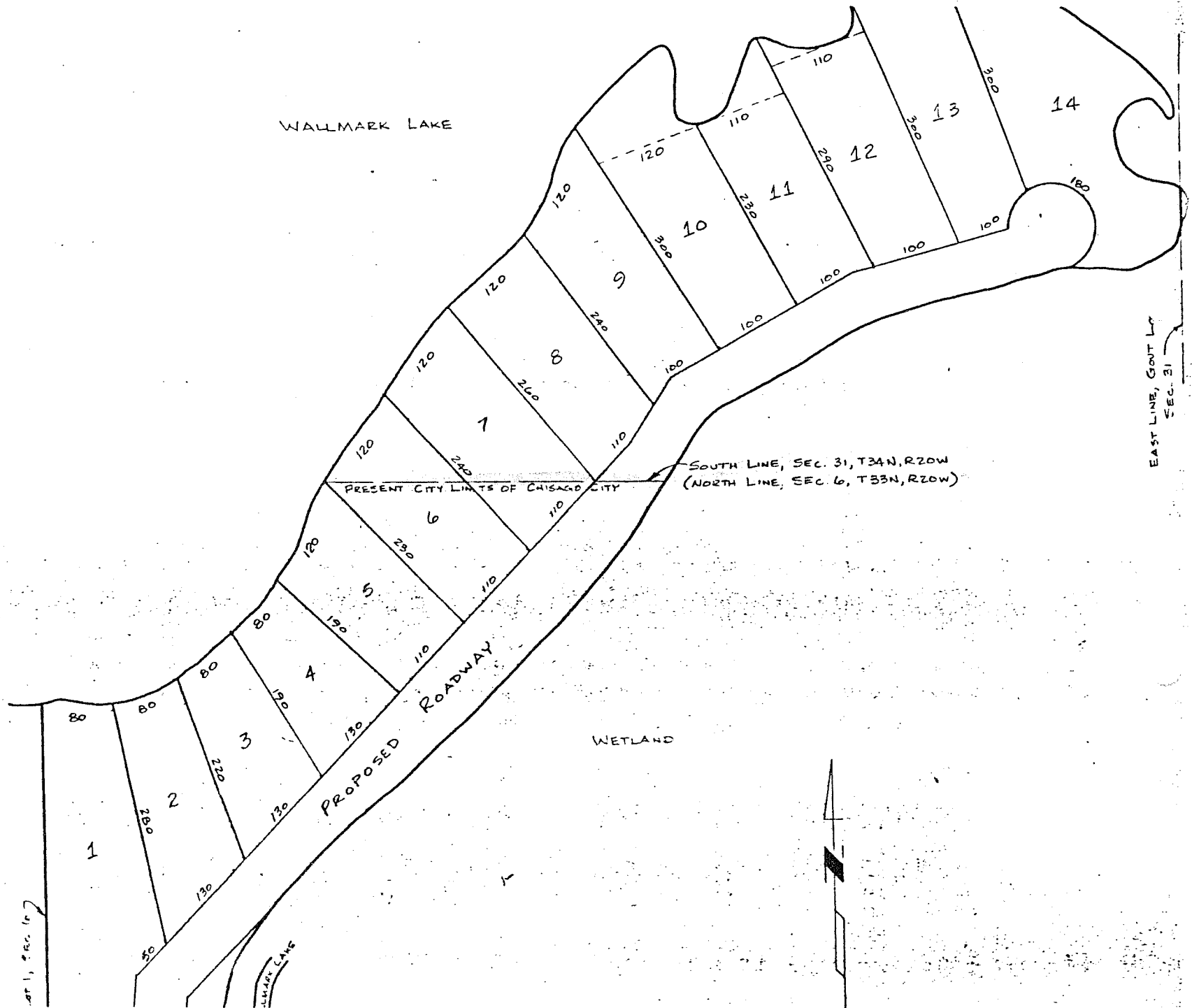
Classifications

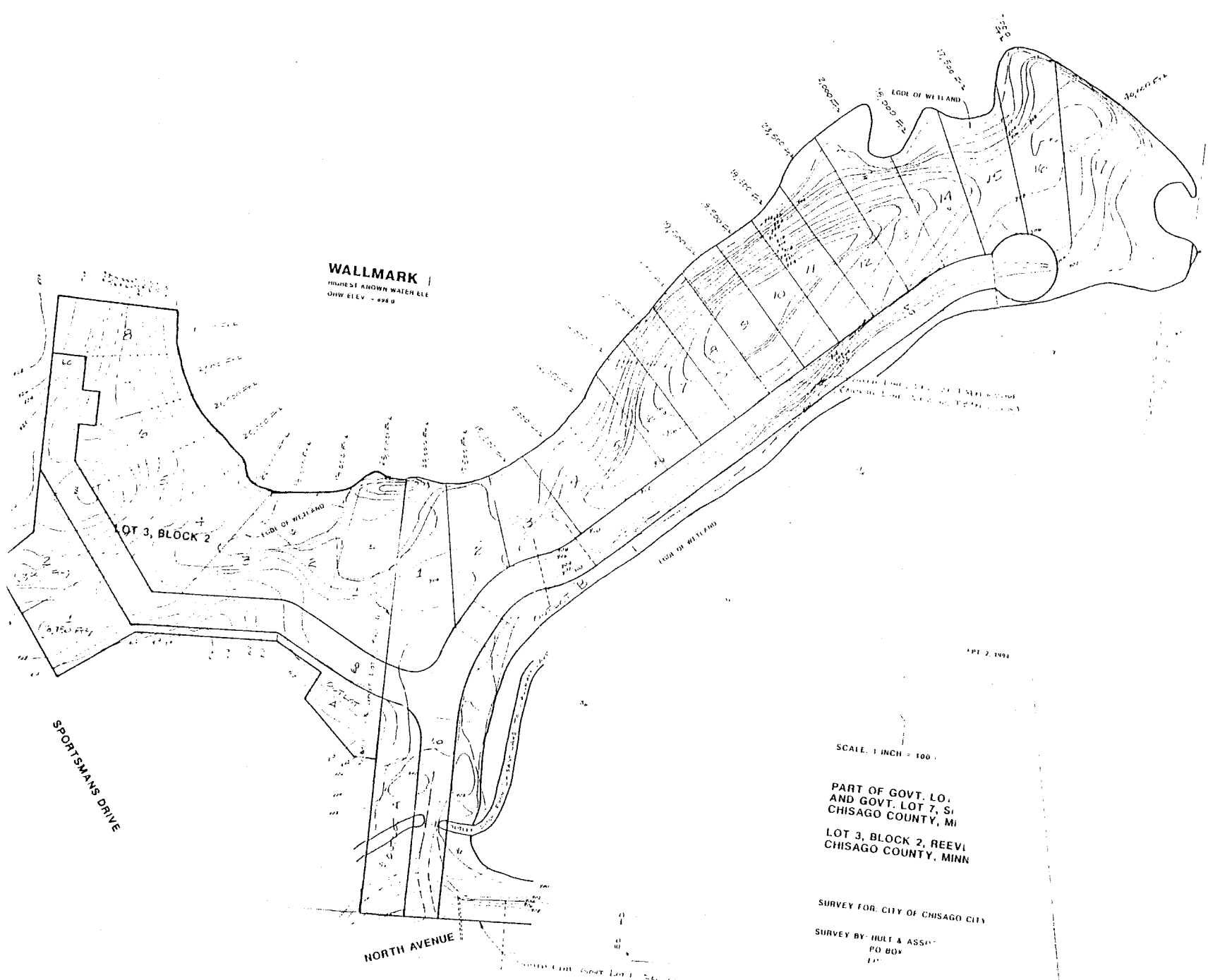
NE - Natural Environment

RD - Recreational Development

GD - General Development

REC'D BY NOV 10 1994
MAIL





WALLMARK
HIGHEST KNOWN WATER ELE
OHW ELEV - 498.0

LOT 3, BLOCK 2

SPORTSMAN'S DRIVE

NORTH AVENUE

SCALE: 1 INCH = 100'

PART OF GOVT. LOT 1,
AND GOVT. LOT 7, S.
CHISAGO COUNTY, MI
LOT 3, BLOCK 2, REEVE,
CHISAGO COUNTY, MINN

SURVEY FOR: CITY OF CHISAGO CITY

SURVEY BY: HULT & ASSOC.
PO BOX
100

REC'D. BY
M.A.R.
NOV 10 1994