

TOWN OF LESAUK RESOLUTION NO.

CITY OF SARTELL RESOLUTION NO. 16-02

**JOINT RESOLUTION APPROVING ANNEXATION  
5<sup>TH</sup> AVENUE SOUTH (FORMERLY 50<sup>TH</sup> AVENUE)  
FROM COUNTY ROAD 119 SOUTH APPROXIMATELY 1353 FEET**

**WHEREAS**, a joint resolution for orderly annexation was adopted by the City of Sartell and the Town of LeSauk and duly accepted by the Minnesota Municipal Board; and

**WHEREAS**, said joint resolution requested that certain property be annexed to the City of Sartell pursuant to M.S. 414.0325, Subdivision 1; and

**WHEREAS**, M.S. 414.0325 states that in certain circumstances the Minnesota Planning may review and comment, but shall within 30 days order the annexation of land pursuant to said subdivision; and

**NOW, THEREFORE, BE IT RESOLVED:** That the following described property is hereby annexed to the City of Sartell, Minnesota, the same as if it had originally been made a part thereof:

The easterly 33.00 feet of the Southeast Quarter of the Southwest Quarter of Section 28, Township 125 North, Range 28 West, Le Sauk Township, Stearns County, Minnesota, lying southerly of the southerly right of way line of County Road Number 119.

And

The westerly 33.00 feet of the Southwest Quarter of the Southeast Quarter of Section 28, Township 125 North, Range 28 West, Le Sauk Township, Stearns County, Minnesota, lying southerly of the southerly right of way line of County Road Number 119.

And

The easterly 33.00 feet of the Northeast Quarter of the Northwest Quarter of Section 33, Township 125 North, Range 28 West, Le Sauk Township, Stearns County, Minnesota.

And


The westerly 33.00 feet of the northerly 66.00 feet of the Southwest Quarter of the Northeast Quarter of

Section 33, Township 125 North, Range 28 West, Le Sauk  
Township, Stearns County, Minnesota.

Containing 1.10 acres, more or less.

**BE IT FURTHER RESOLVED:** That said property is being annexed  
to the City of Sartell under zoning classification of R-1, Single  
Family Residence District, and has a current population of 0.

ADOPTED BY THE SARTELL CITY COUNCIL THIS 4<sup>th</sup> DAY OF February, 2002.

  
\_\_\_\_\_  
Mayor

ATTEST:

  
\_\_\_\_\_  
Administrator-Clerk-Treasurer

SEAL

ADOPTED BY THE LESAUK TOWN BOARD THIS 4<sup>th</sup> DAY OF February 2002.

  
\_\_\_\_\_  
Chairman, Town Board

ATTEST:

  
\_\_\_\_\_  
Town Clerk

SEAL

REC'D BY  
MMB

FEB 07 2002

SE 1/4, SW 1/4  
Section 28

SW 1/4, SE 1/4  
Section 28

County





Road 119

NE 1/4, NW 1/4  
Section 33

5th Avenue S

SW 1/4, NE 1/4  
Section 33

**5th Avenue South Annexation Exhibit**

-  W'l'y 33.00 feet
-  W'l'y 33.00 feet of the N'l'y 66.00 feet
-  E'l'y 33.00 feet south of City Road 119
-  W'l'y 33.00 feet south of City Road 119



**Bonestroo  
Williamson  
Kotsmith**  
Engineers • Architects  
Surveyors