

RESOLUTION NO. 2001-56

**APPROVING ANNEXATION OF PROPERTY DESCRIBED AS PART OF THE
SOUTHWEST QUARTER OF THE SOUTHWEST QUARTER, SECTION 24,
TOWNSHIP 36 NORTH, RANGE 31 WEST, BENTON COUNTY- OWNER NEILS
FAMILY PARTERSHIP**

WHEREAS, a request was received for the annexation of part of the Southwest Quarter of the Southwest Quarter, Section 24, Township 36 North, Range 31 West, Benton County, Minnesota, and

WHEREAS, a public hearing was held on this date at which time all persons desiring to be heard were given an opportunity, and

WHEREAS, the Sauk Rapids Joint Planning Board and the Sauk Rapids Planning Commission have reviewed and recommended the annexation, and

WHEREAS, the City Council and the Township Board and the property owner all agree to the annexation.

NOW THEREFORE BE IT RESOLVED BY THE SAUK RAPIDS CITY COUNCIL THAT:

1. The following described property is hereby annexed:

The East 80 feet of the West 530 feet of the North 175 feet of that part of the Southwest Quarter of the Southwest Quarter, Section 24, Township 36 North, Range 31 West, Benton County, Minnesota, lying southerly of 1st Street South.

And

The North 175 feet of that part of the Southwest Quarter of the Southwest Quarter, Section 24, Township 36 North, Range 31 West, Benton County, Minnesota, lying south of 1st Street South, less the West 530 feet.

And

The adjacent Right Of Way of 1st Street South.


2. That the quantity of land described above is approximately 1.49 acres.

REC'D BY
MMB

AUG 30 2001

- 3 In accord with MSA 414.0325 and the existing Orderly Annexation Agreement between the City of Sauk Rapids and Sauk Rapids Township, the Minnesota municipal Boundary Adjustments is asked to approve the annexation.

Adopted this 11th day of June, 2001


Harold Jesh, Mayor

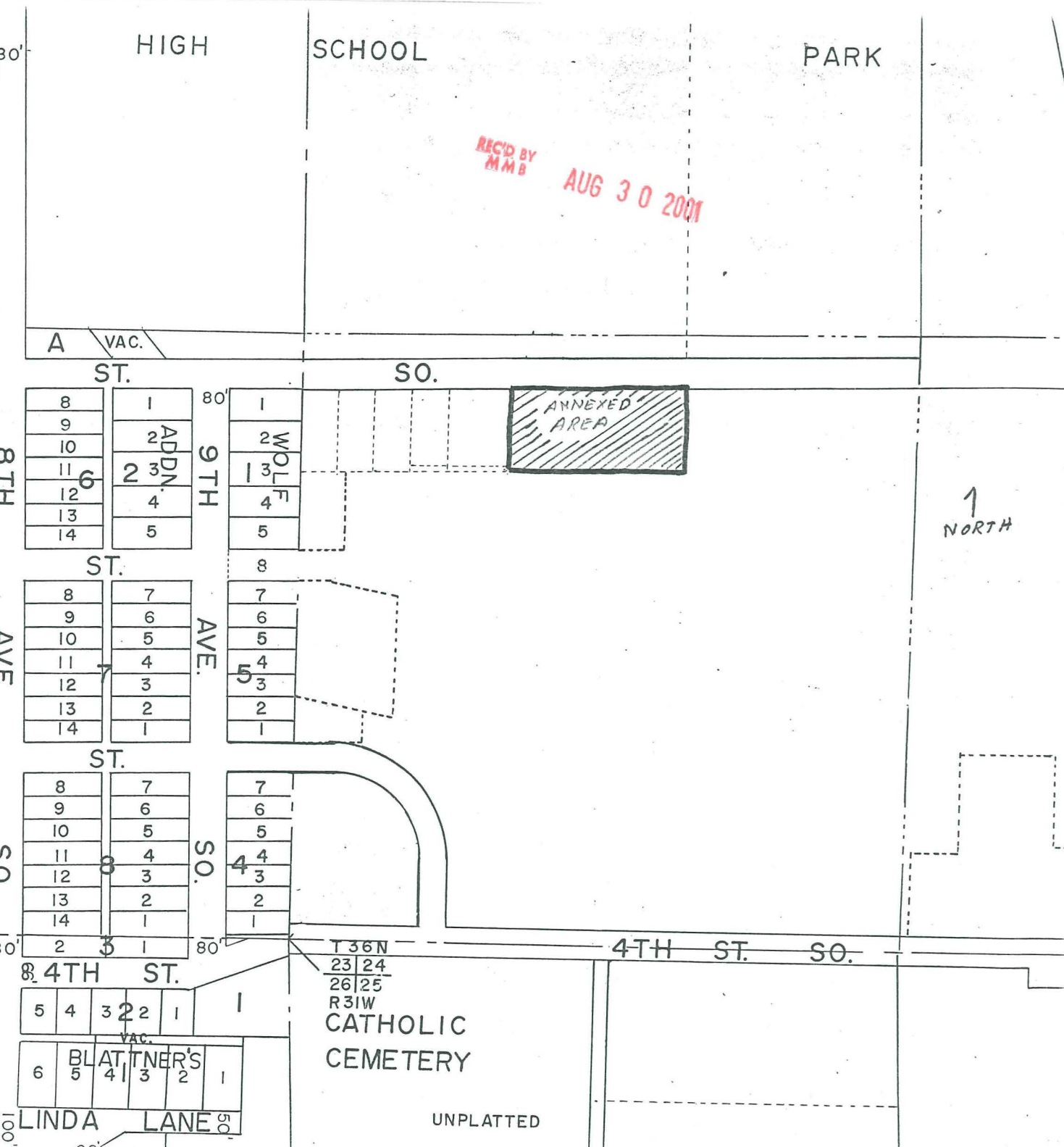
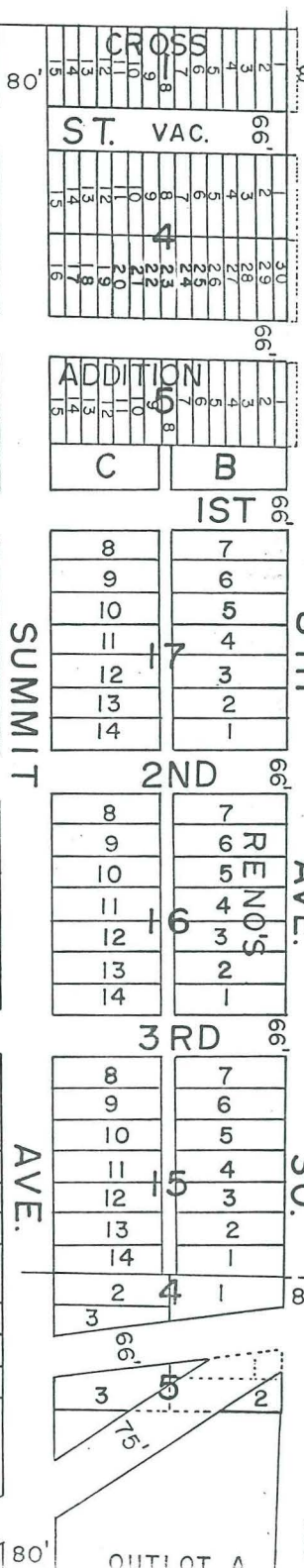
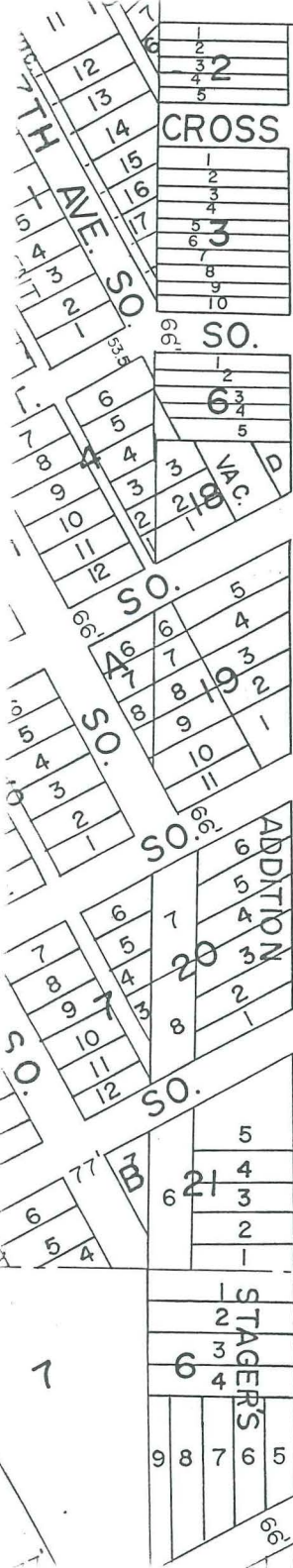
ATTEST:


Dennis Miranowski, City Administrator-Clerk

HIGH SCHOOL

PARK

REC'D BY
MMB
AUG 30 2001



ANNEXED AREA

1
NORTH

T 36N
23 24
26 25
R 31W
CATHOLIC
CEMETERY

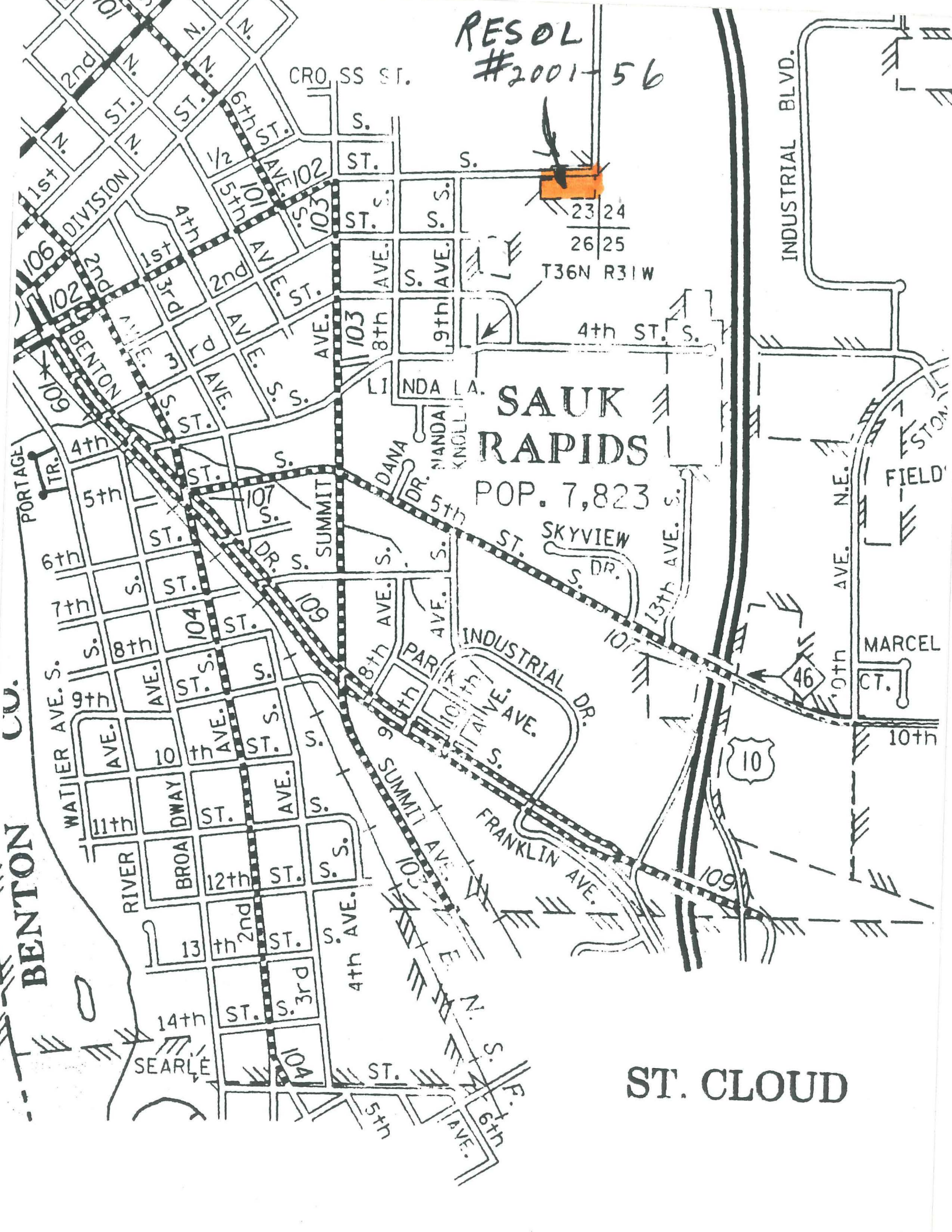
UNPLATTED

BLATTNER'S
LINDA LANE

OUTLOT A

RESOL
#2001-56

23 24
26 25
T36N R31W



SAUK
RAPIDS
POP. 7,823

ST. CLOUD