

REC'D. BY DEC 10 1999
M.M.R.

RESOLUTION NO. 11458

WAGNER ORDERLY ANNEXATION

WHEREAS, certain territory described below has been designated for orderly annexation to the City of Austin, is urban in character, or about to become so; and

WHEREAS, the City of Austin has received a petition from the property owner of the property for annexation of the following described land:

All that part of Lot 3, in Block 7, of Austin Homesteads, Mower County, Minnesota, lying South of a line extending across said Lot 3 in an East-West direction 100 feet South of the North line of said Lot 3 and parallel thereto, and lying West of a line extending across said Lot 3 in a North-South direction of 164 feet East of the West line of said Lot 3 and parallel thereto, according to the plat thereof on file and of record in the office of the Register of Deeds in and for said County.

AND, WHEREAS, the orderly annexation agreement between the Township of Austin and the City of Austin, states no consideration by the Minnesota Municipal Board is necessary, the board may review and comment, but shall, within 30 days, order the annexation in accordance with the terms of this joint resolution.


NOW, THEREFORE, BE IT RESOLVED, that the City of Austin requests the property in question be annexed by order of the Minnesota Board within 30 days.

Passed by a vote of Yeas and Nays this 6th day of December, 1999.

YEAS 7


NAYS 0

ATTEST:

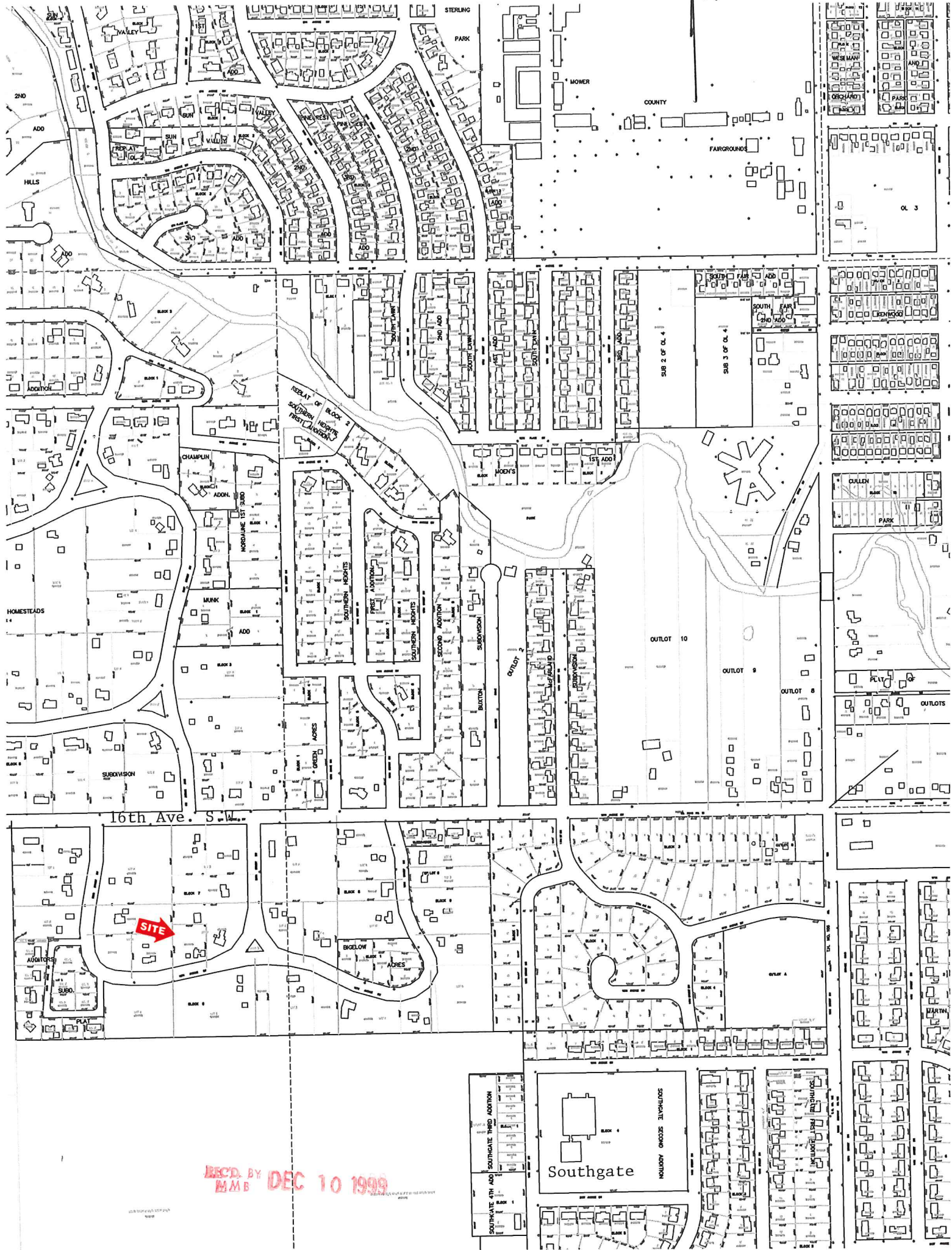


City Recorder

APPROVED:



Mayor



16th Ave. S.W.

SITE

REC'D. BY
M&M DEC 10 1999

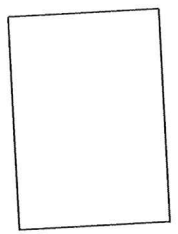
Southgate



REC'D. BY
M M B DEC 10 1999



142.36'
100.00'



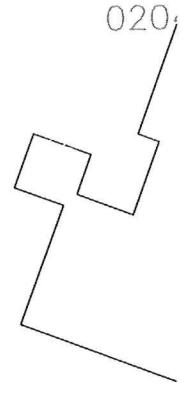
163.99'



LOT 3

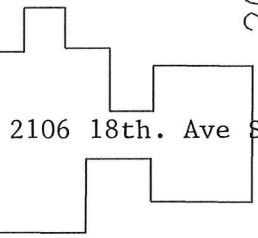
SITE →

020410980




199.94'
242.30'

209.15'



2106 18th. Ave S.W.



18TH AVENUE SW

