

**RESOLUTION #2015-38
CITY OF MADISON LAKE, MINNESOTA**

**STATE OF MINNESOTA
COUNTY OF BLUE EARTH
CITY OF MADISON LAKE**

REC'D BY
MBA

JAN 26 2016

ORDERING ANNEXATION UNDER JAMESTOWN ORDERLY ANNEXATION AGREEMENT 1

WHEREAS, the City of Madison Lake received a request for annexation from the three property owners of Parcel ID R37.05.34.226.010, Parcel ID R37.05.34.226.012, Parcel ID R37.05.34.226.013 (legal descriptions and maps found in Attachment A).

WHEREAS, these parcels are all a portion of a previously subdivided parcel from Dauk Subdivision. Which was included under Jamestown Orderly Annexation Agreement 1 which is on record Municipal Boundary Adjustment Authority;


WHEREAS, notice was sent the Jamestown Township on September 1, 2015; and

NOW, THEREFORE, the Madison Lake City Council approves the annexation of the three parcels provided above and agrees to the following dollar amounts for tax payments as outlined in Jamestown Orderly Annexation Agreement 1:


2017	- \$16.83
2018	- \$14.73
2019	- \$12.62
2020	- \$10.52
2021	- \$8.42
2022 and after-	\$0.00

Adopted by the City Council of the City of Madison Lake, Minnesota this 14th Day of September, 2015.

Dated: 9/15/15


Kenneth Reichel, Mayor

Dated: 9/15/15


Ari Klugman, City Administrator

ORDERING ANNEXATION UNDER JAMESTOWN ORDERLY ANNEXATION AGREEMENT 1

Attachment A

Legal Description:

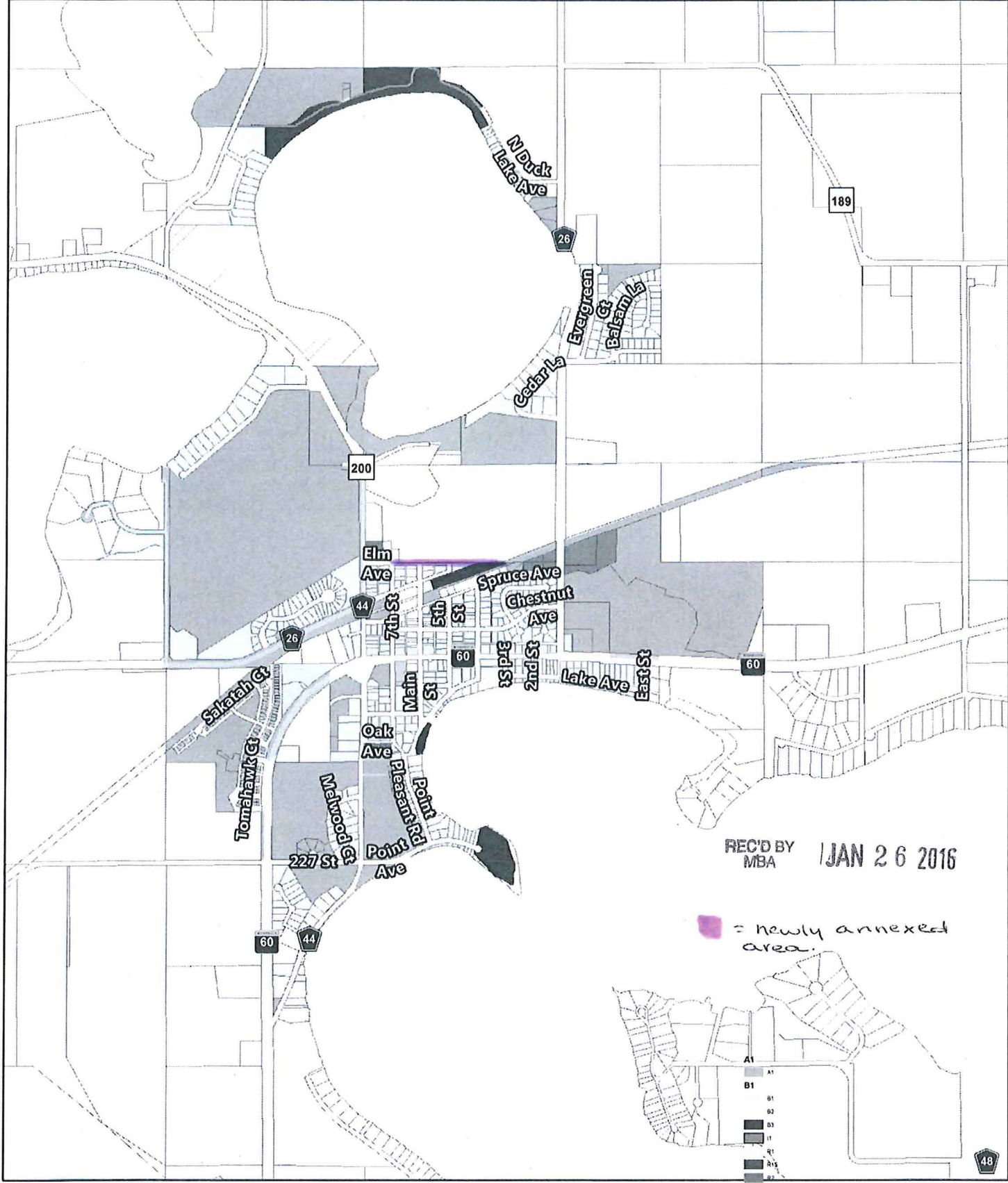
Parcel ID- R37.05.34.226.010- Outlot B, Dauk Subdivision on record at Blue Earth County

Parcel ID- R37.05.34.226.012- That part of the southerly 33 feet of Outlot A, Dauk Subdivision, which lies westerly of the Northerly extension of the centerline of the alley as platted in Block 16, Madison Lake, Blue Earth County.


Parcel ID- R37.05.34.226.013- That part of the southerly 33 feet of Outlot A, Dauk Subdivision, which lies easterly of the Northerly extension of the centerline of the alley as platted in Block 16, Madison Lake, Blue Earth County.

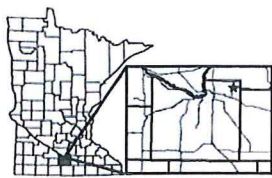
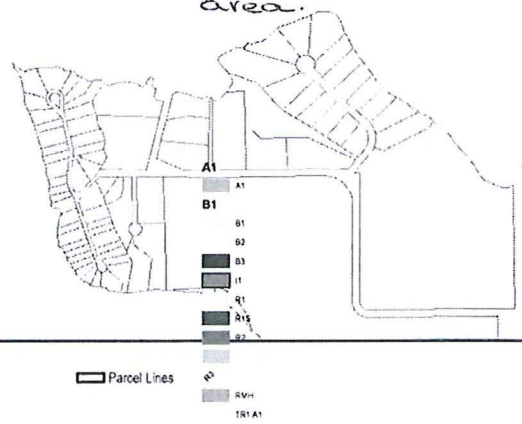
Map of Annexation Area:

(Next page)



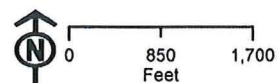
REC'D BY
MBA / JAN 26 2016

 = newly annexed area.



City Map

MADISON LAKE, MINNESOTA



Data provided by
ISG I+S GROUP