

**JOINT RESOLUTION FOR ORDERLY ANNEXATION BETWEEN
THE TOWN OF BLUE EARTH CITY AND THE CITY OF BLUE EARTH,
MINNESOTA PURSUANT TO MINNESOTA STATUTES 414.0325, SUBD. 1**


TO: Minnesota Planning Agency
Municipal Boundary Adjustments
658 Cedar Street - Room 300
Saint Paul, MN 55155-1603
(651) 284-3383


The Town of Blue Earth City and the City of Blue Earth hereby jointly agree that the fifteen acre tract described on the attached exhibit be annexed to the City of Blue Earth all pursuant to the Joint Resolution between the Town of Blue Earth and the City of Blue Earth designating an area for Orderly Annexation dated January 24, 1977.

Both parties agree that no consideration by the Minnesota Planning Agency is necessary. Upon receipt of this resolution the Minnesota Planning Agency may review and comment, but shall, within 30 days, order the annexation of the described property in accordance with the terms of this joint resolution.

Passed and adopted by the City Council of the City of Blue Earth on this 21st day of March, 2001.


ATTEST:


Robert L. Hammond, Jr.
Mayor


David M. Urbia
City Clerk/Administrator

Passed and adopted by the Town of Blue Earth City on this 17 day of April, 2001.

ATTEST:


Town Board Chair



Town Clerk

EXHIBIT A

LEGAL DESCRIPTION

A tract of land in the East Half of the Northwest Quarter of Section 8, Township 102 North, Range 27 West in Faribault County, Minnesota described as follows:

Commencing at the Center of Section 8, Township 102 North, Range 27 West in Faribault County, Minnesota, according to State Highway Right-of-way Plat No. 22-4, on file and of record in the office of the Faribault County Recorder; thence North 0 degrees 10 minutes 26 seconds West (grid bearing from Plat No. 22-4) along the East line of the Northwest Quarter a distance of 1170.85 feet to the point of beginning; thence continuing North 0 degrees 10 minutes 26 seconds West along the East line of the Northwest Quarter a distance of 1162.74 feet to the southerly highway right-of-way line of Interstate 90 according to said Plat No. 22-4; thence North 71 degrees 12 minutes 43 seconds West along said southerly highway right-of-way line a distance of 551.68 feet; thence South 0 degrees 10 minutes 26 seconds East a distance of 1342.00 feet; thence North 89 degrees 49 minutes 34 seconds East a distance of 521.74 feet to the point of beginning.

Said tract contains 15.00 acres.

