

CITY OF RAMSEY RESOLUTION NO. 92-04-076

CITY OF ANOKA RESOLUTION NO. 92- 31

JOINT RESOLUTION BETWEEN THE CITY OF ANOKA  
AND THE CITY OF RAMSEY FOR THE CONCURRENT DETACHMENT  
AND ANNEXATION OF INCORPORATED LAND PURSUANT TO  
MINNESOTA STATUTE SECTION 414.061

*D-287 Ramsey/  
A-5013 Anoka*

WHEREAS, the City of Ramsey desires to detach a parcel of property approximately 0.74 acres in size and legally described as follows:

Commencing at the most northwesterly corner of the plat of Brom Addition, Anoka County, Minnesota. Thence northwesterly on and along the easterly Right of Way of St. Francis Boulevard (State Hwy. #47), as platted in 1959, to its intersection with the southerly boundary of Anoka County Highway Right of Way Plat No. 32. Thence southwesterly on and along the said southerly boundary to the intersection with the easterly boundary of Anoka County Highway Right of Way Plat No. 36 and the point of beginning.

Thence continuing southwesterly on the previous course to the intersection with the southerly line of said Plat No. 36. Thence on and along the southerly line of said Plat No. 36 to the southeast corner of the said Plat. Thence northwesterly on and along the easterly line of said Plat No. 36 to the point of beginning.

Excepting therefrom a fifty foot (50 ft.) wide strip of land, as measured at right angles to the easterly line of said Plat No. 36, for highway purposes.

The above described parcel containing 0.74 acres more or less and subject to all existing easements.

AND WHEREAS, the above-described property abuts the City of Anoka and the City of Anoka desires to annex said property to improve boundary delineation; and

*D-286 Anoka/  
A-5012 Ramsey*

WHEREAS, the City of Anoka desires to detach a parcel of property approximately 0.58 acres in size and legally described as follows:

Lot 30, Auditor's Subdivision #96

AND WHEREAS, the above-described property abuts the City of Ramsey and the City of Ramsey desires to annex said property to improve boundary delineation.

NOW, THEREFORE, BE IT RESOLVED, by the City Council of the City of Ramsey, Anoka County, State of Minnesota, as follows:

1. That this joint resolution of the City of Anoka and the City of Ramsey shall be submitted to the Minnesota Municipal Board with the intent and request that the Municipal Board concurrently detach the above described property from the City of Ramsey and annex the same to the City of Anoka at the earliest possible date.

The motion for the adoption of the foregoing Resolution was duly seconded by Councilmember Peterson and upon vote being taken thereon, the following voted in favor thereof:

Mayor Gilbertson  
Councilmember Beyer  
Councilmember Peterson  
Councilmember Hardin  
Councilmember Zimmerman

and the following voted against the same:

None

and the following abstained:

None

and the following were absent:

None

whereupon said Resolution was declared duly passed and adopted by the Ramsey City Council this the 28th day of April, 1992.

/s/ James R Gilbertson  
Mayor

/s/ Ryan Schroeden  
City Administrator

City of ANoka  
Resolution No. 92-31

NOW, THEREFORE, BE IT RESOLVED, by the City Council of the City of Anoka:

1. That this joint resolution of the City of Anoka and the City of Ramsey shall be submitted to the Minnesota Municipal Board with the intent and request that the Municipal Board concurrently detach the above described property from the City of Ramsey and annex the same to the City of Anoka at the earliest possible date.

whereupon said Resolution was declared duly passed and adopted by the Anoka City Council this 1st day of June, 1992.

Gerald M. Cotten  
Mayor Pro Tem, Gerald M. Cotten

Mark Nagel  
City Manager, Mark Nagel

This Resolution was adopted by the Anoka City Council on the 1st day of June, 1992.

Gerald M. Cotten  
Mayor Pro Tem, Gerald M. Cotten

ATTEST:

Mark Nagel  
Mark Nagel, City Clerk

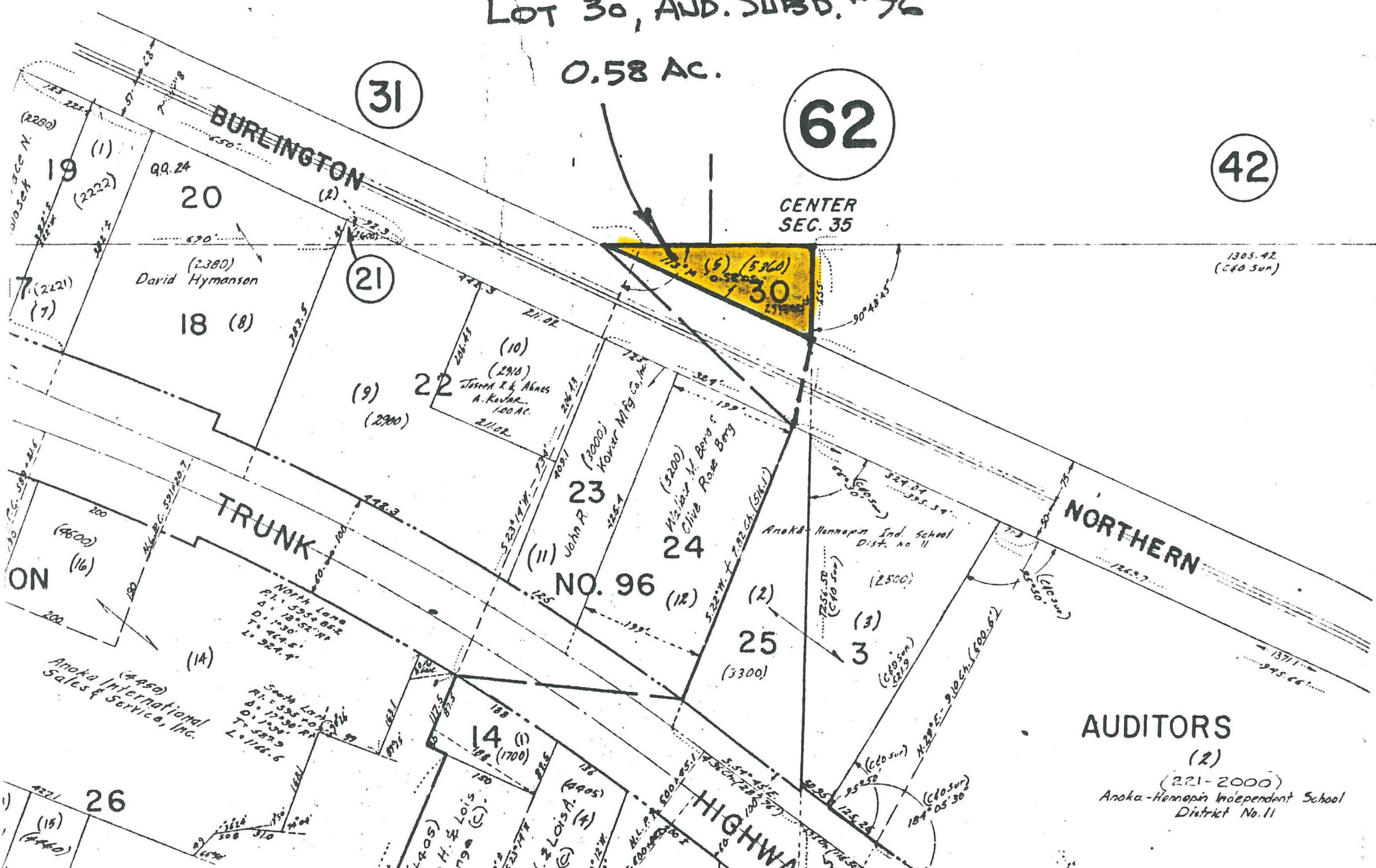
D-286/A-5012  
Anoka/Ramsey

# CITY OF RAMSEY CITY OF ANOKA

REC'D. BY SEP 11 1992  
MMB

LOT 30, AND. SUBD. #96

0.58 AC.



31

62

42

CENTER  
SEC. 35

1305.42  
(640 Sur)

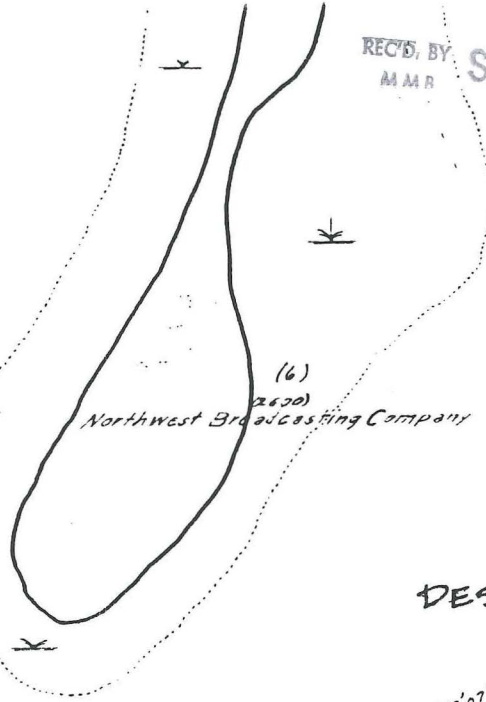
AUDITORS  
(2)  
(221-2000)  
Anoka-Hennepin Independent School  
District No. 11

D-287 / A-5013  
Ramsley / Anoka

REC'D BY  
MARR SEP 11 1992

(5)  
2500  
FRSD A. TRAMSON &  
CHARLOTTE F. TRAMSON  
2.65 AC.

(3)  
2400  
MURIEL & MYRA D. CHAPMAN



DESCRIBED PROPERTY  
0.74 AC

$\Delta = 31^{\circ}41'07''$   
 $R = 788.89$   
 $L = 438.07$

$L = 568.60$   
 $\Delta = 2^{\circ}44'45''$   
 $R = 11,519.16$

ANOKA COUNTY HIGHWAY RIGHT OF WAY PLAT NO. 36

$L = 399.16$   
 $\Delta = 2^{\circ}41'45''$

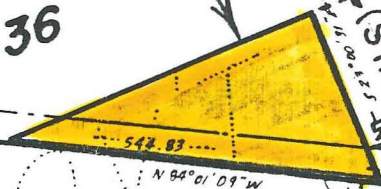


CITY OF ANOKA

(1)  
2936 -  
(2422)

Dec. 808943  
 $L = 390.24$   
 $R = 908.89$   
 $\Delta = 24^{\circ}36'07''$   
 $L = 387.25$

200

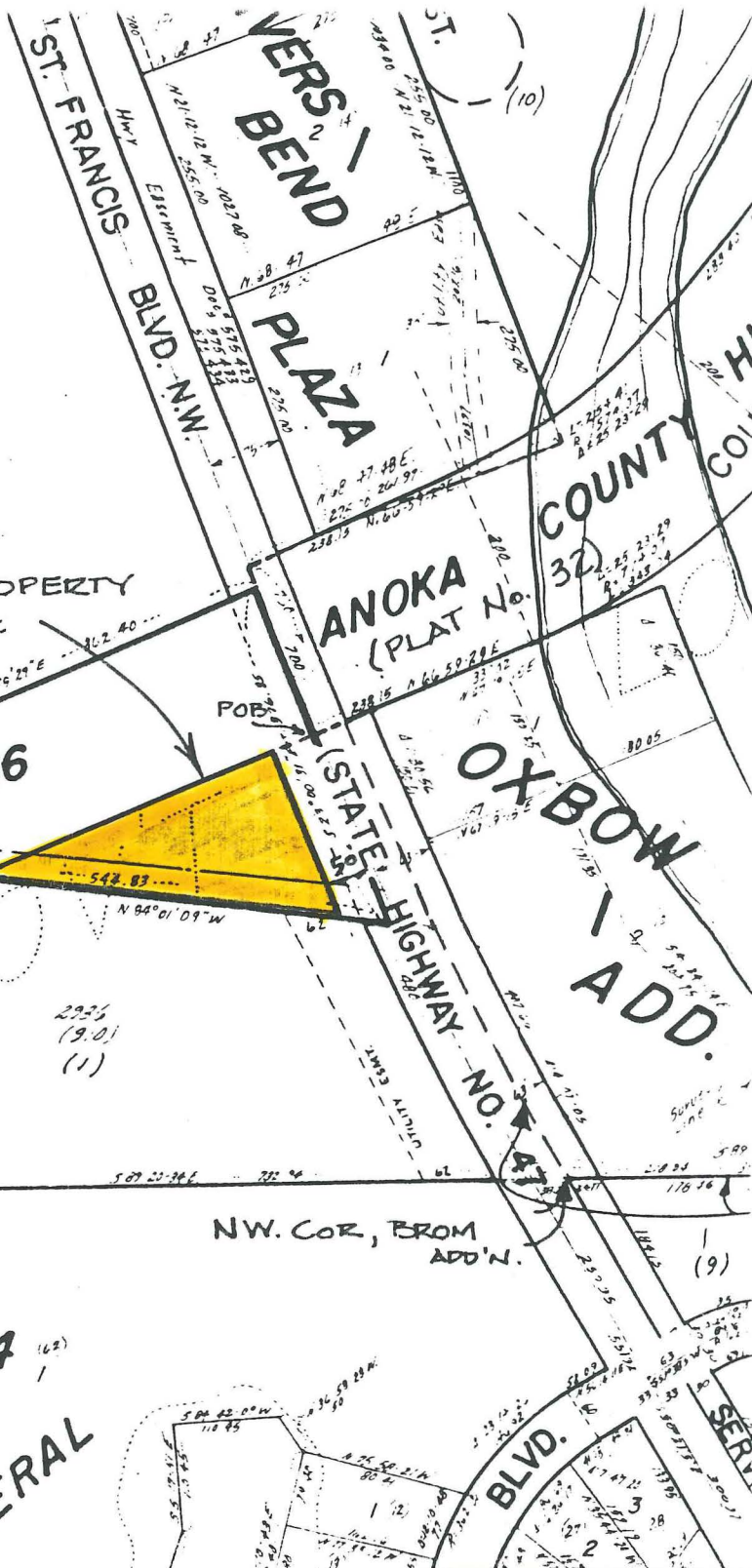


2925  
(9.0)  
(1)

NW. COR., FROM  
ADD'N.

4  
MINERAL

2936  
(4753)  
Twin City Fur  
Brokerage  
& RMC  
(2)



COUNTY COL. H

OXBOW ADD.

BLVD. SERV