

BEFORE THE MUNICIPAL BOARD

OF THE STATE OF MINNESOTA

Robert J. Ferderer Chair
Lea De Souza Speeter Vice Chair

IN THE MATTER OF THE CONSOLIDATION)
PROCEEDINGS FOR THE CITIES OF)
WINONA AND GOODVIEW PURSUANT TO)
MINNESOTA STATUTES 414)

MOTION TO INITIATE


WHEREAS, the Municipal Board has had before it a number of contested proceedings to change the boundaries between the Cities of Goodview and Winona and the Town of Winona; and

WHEREAS, the Cities of Winona and Goodview and the Town of Winona share common boundaries;

THEREFORE, the Minnesota Municipal Board, pursuant to Minnesota Statutes 414.041, hereby initiates consolidation proceedings for the Cities of Goodview and Winona.

Dated this 1st day of December, 1995.

MINNESOTA MUNICIPAL BOARD
475 McColl Building
St. Paul, Minnesota 55101

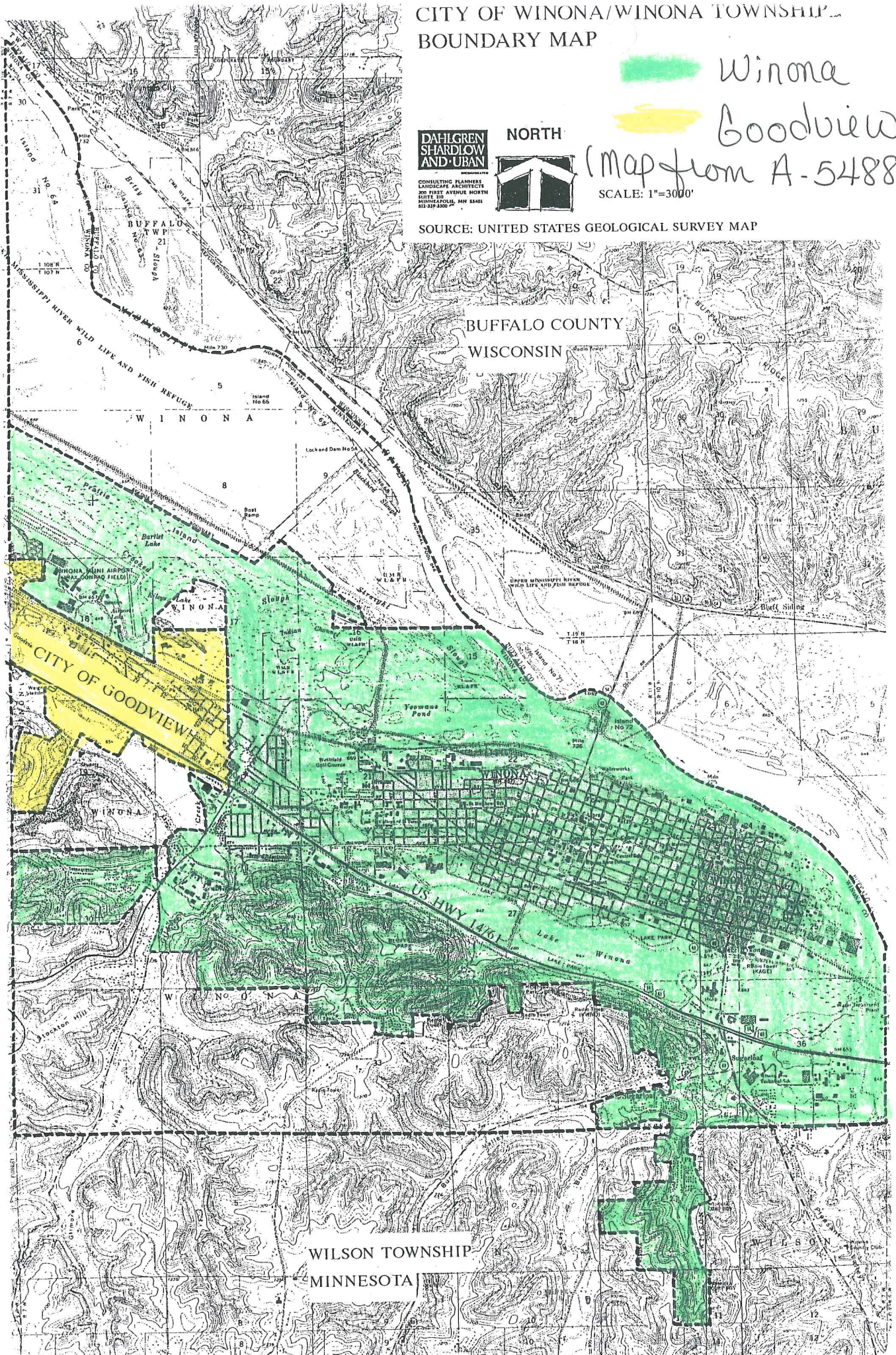

Patricia D. Lundy
Assistant Director

CITY OF WINONA/WINONA TOWNSHIP
BOUNDARY MAP

Winona
Goodview
(Map from A-5488)
SCALE: 1"=3000'

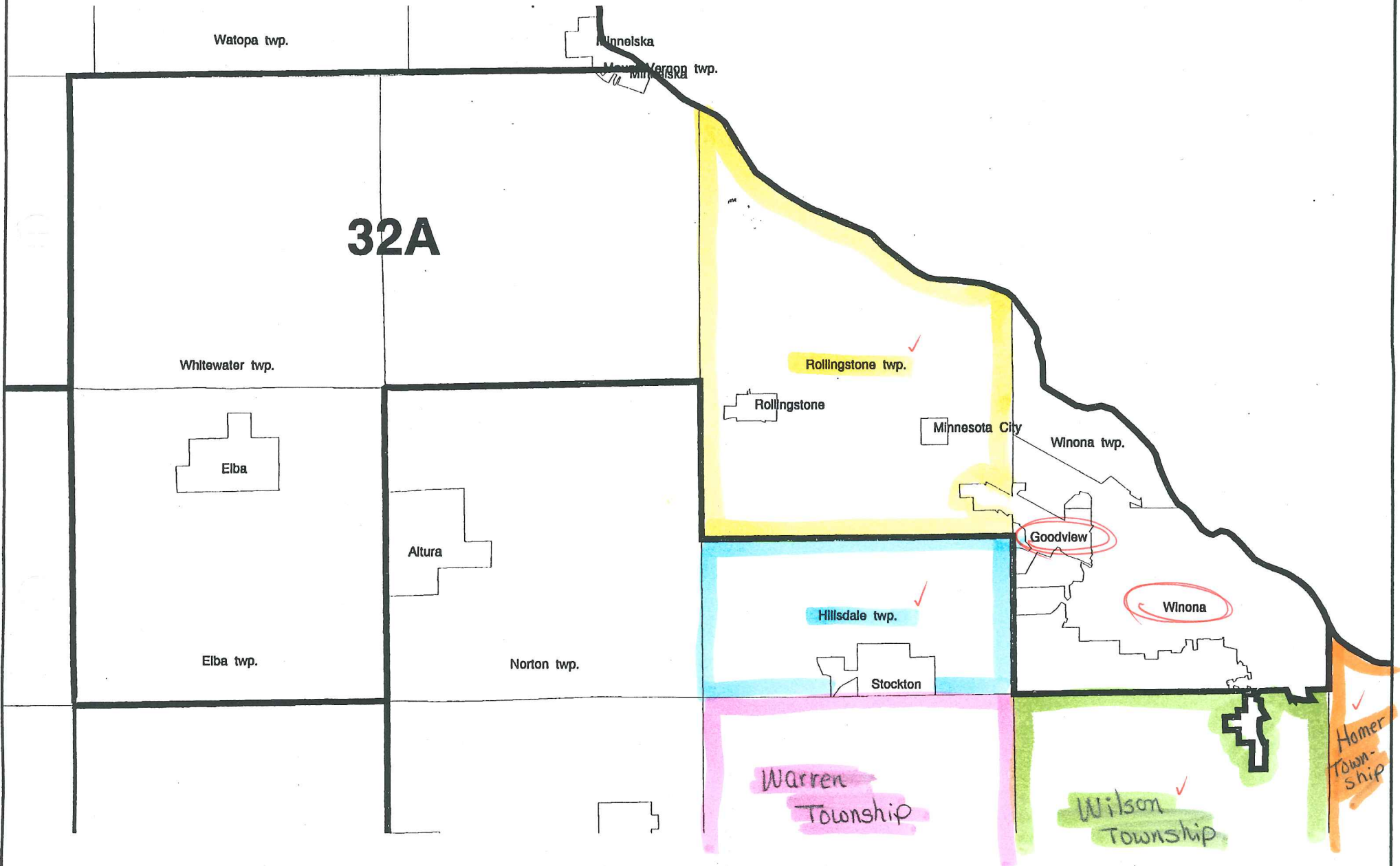


SOURCE: UNITED STATES GEOLOGICAL SURVEY MAP



District 32A

1992 Legislative Districts



NOTE: This map represents the 1992 legislative districts as ordered by the Minnesota Special Redistricting Panel in the case of *Cotlow v. Growe*, No. C-8-91-985. For official legal descriptions of legislative boundaries, please refer to the Court's Order of December 9, 1991.