

# RECEIVED

by OAH on May 15, 2017

## ANNEXATION PETITION

IN THE MATTER OF THE PETITION FOR ANNEXATION OF CERTAIN  
UNINCORPORATED LAND TO THE CITY OF SLEEPY EYE.


I, Anthony Wurtzberger, a single person, 1005 3<sup>rd</sup> Ave NE, Sleepy Eye, MN 56085,  
hereby petition for the annexation of my residence in Home Township, Brown County, Minnesota legally  
described as follows:

Part of Lot A-1 of Lot A of NE¼ of Section 29, Township 110, Range 32, Brown County,  
Minnesota.

I hereby respectfully state:

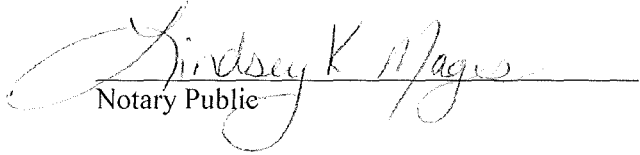
1. The land to be annexed abuts the City of Sleepy Eye, a municipality, and the area to be annexed is 1.33 acres, more or less.
2. The land is bounded on one side by properties within the Sleepy Eye City Limits.
3. Petitioner wishes to hook up to the City of Sleepy Eye public sewer and public water system.
4. This proceeding is commenced pursuant to MSA Section 414.033.
5. All of the land is urban or suburban in character.

Dated: 3-15, 2017

  
Anthony Wurtzberger

STATE OF MINNESOTA     )  
  ) ss:  
COUNTY OF BROWN)

On this 15<sup>th</sup> day of March, 2017, before me, a Notary Public, within and for said County and State, personally appeared Anthony Wurtzberger, a single person, to me known to be the same person described in and who executed the foregoing petition, and acknowledged that he executed the same in his free act and deed.

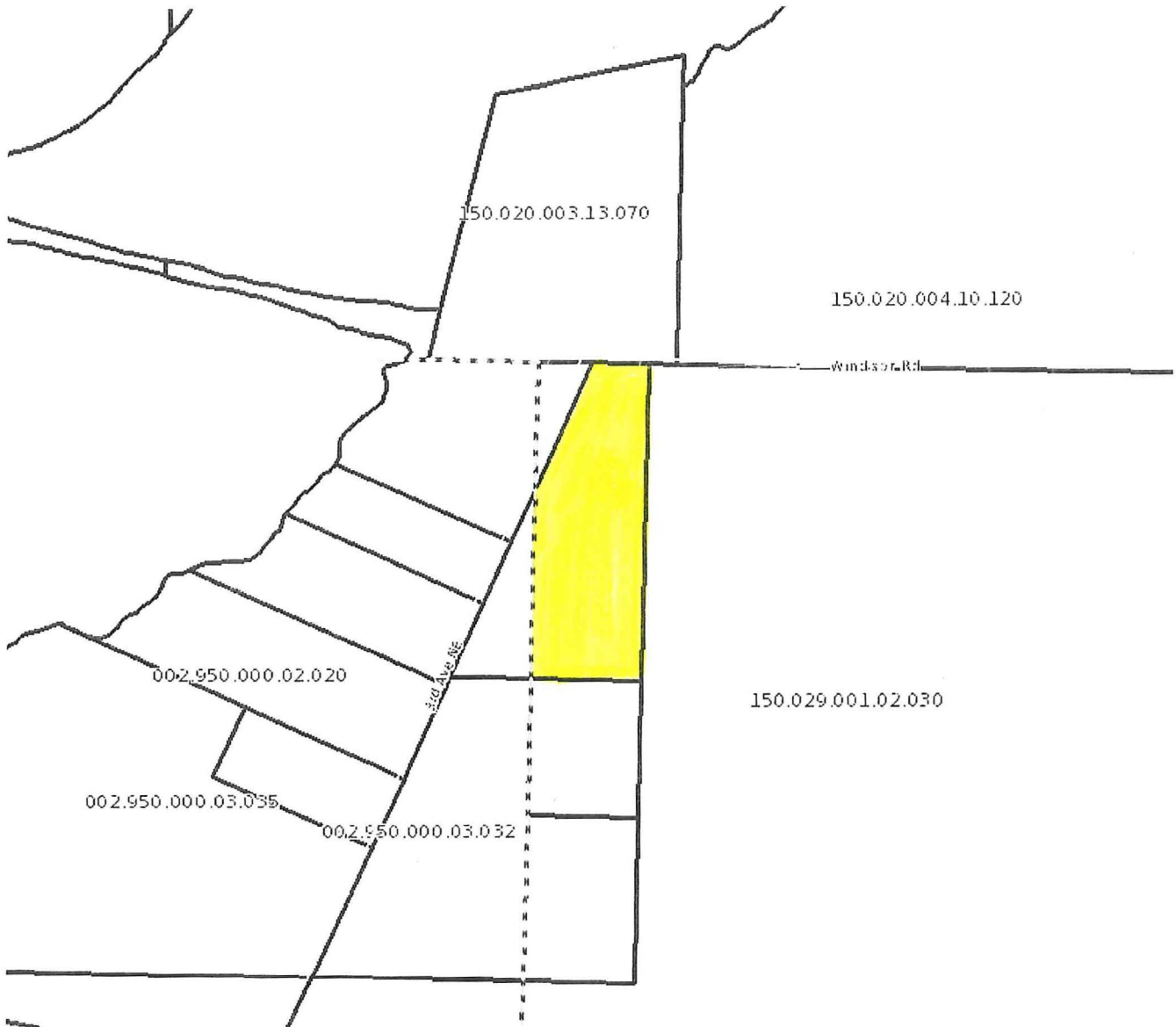
  
Notary Public

This instrument was drafted by:  
Alissa Fischer  
Attorney at Law  
128 Main St E  
PO Box 351  
Sleepy Eye, MN 56085  
(507)794-4141





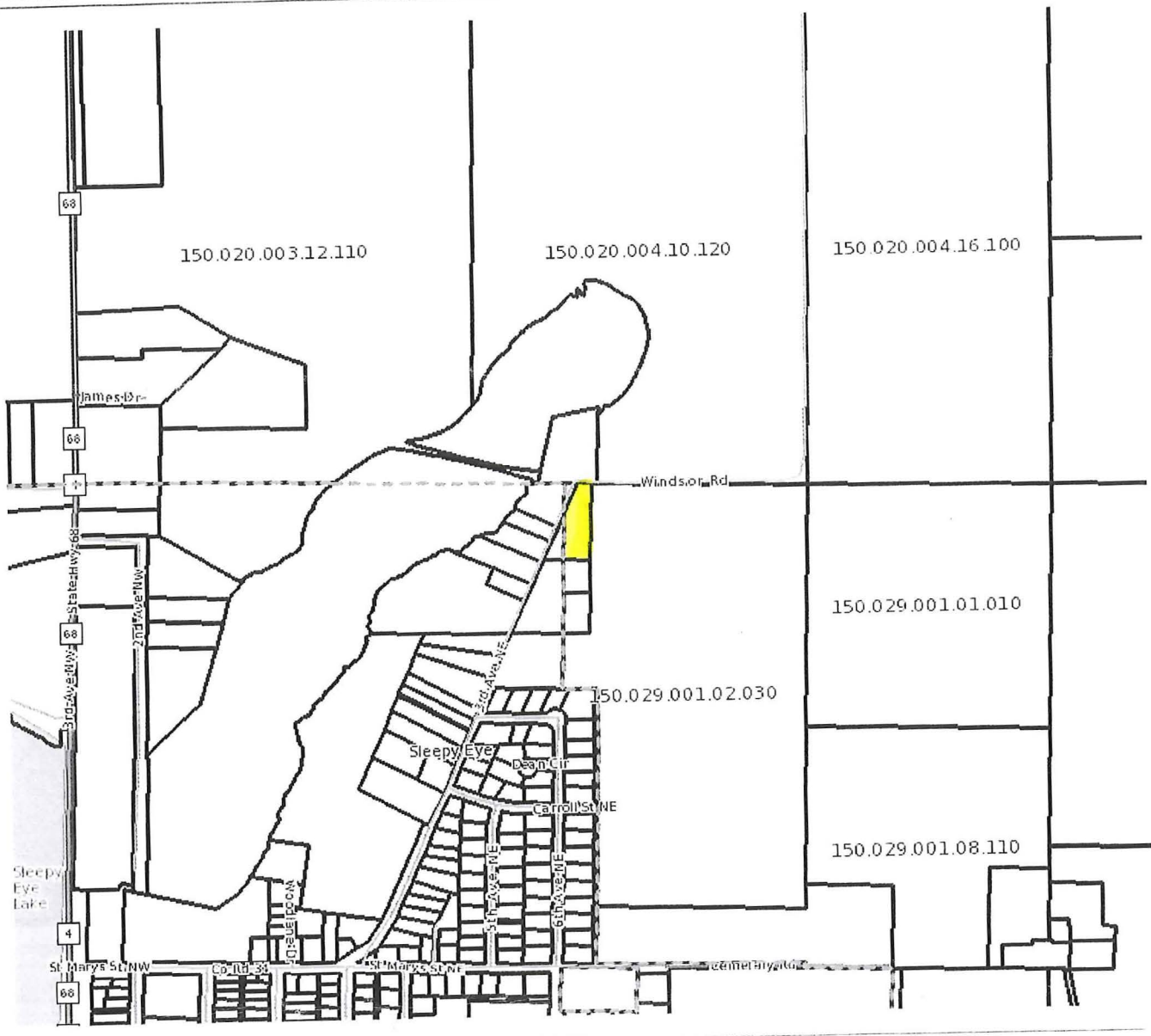
# Brown County Mapping



Disclaimer: No certification or accuracy of information is made or implied. Information may change without notice. The information and maps provided are for informational purposes only and is not legally binding. 2011 Brown County MN



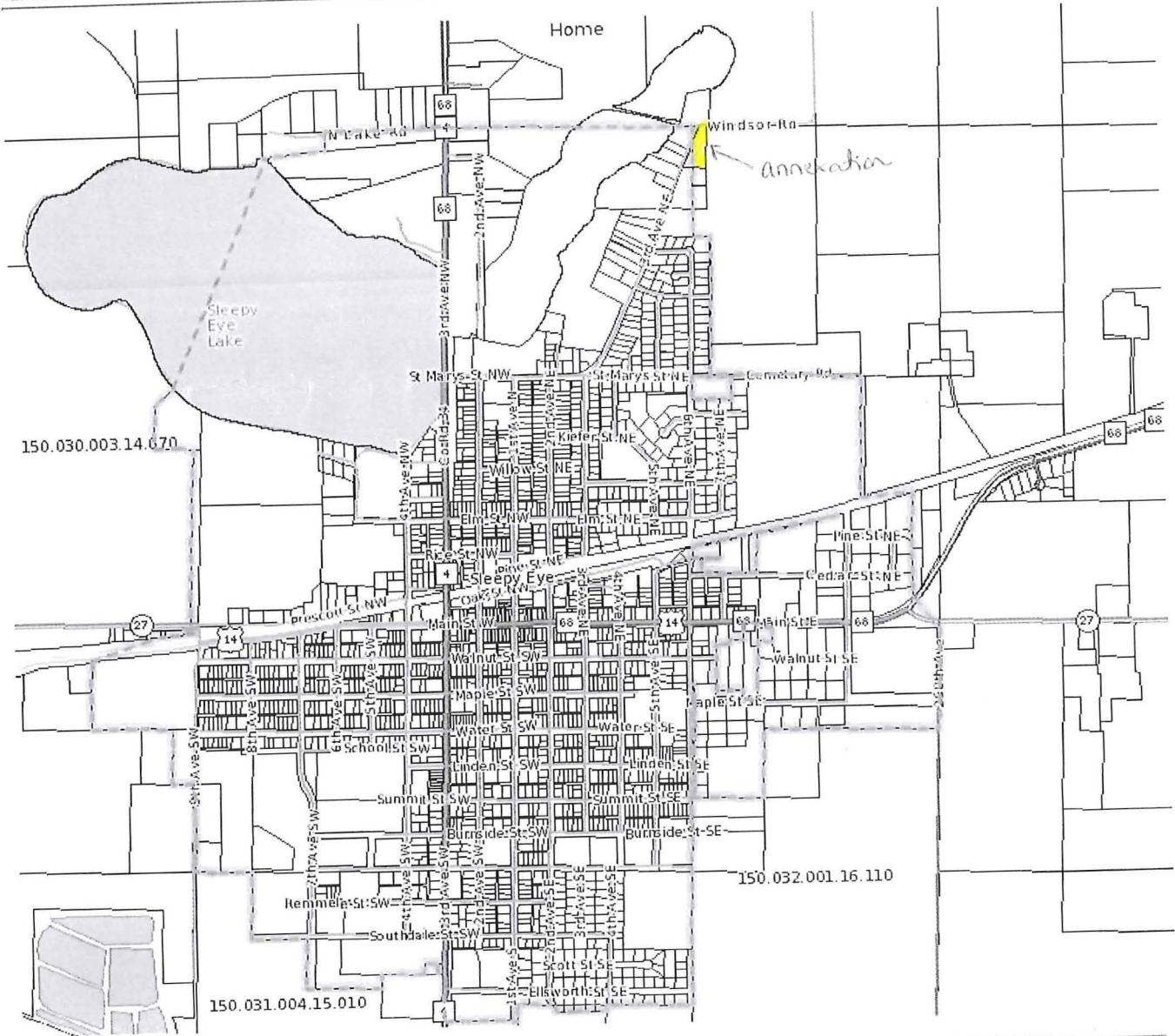
# Brown County Mapping



Disclaimer: No certification or accuracy of information is made or implied. Information may change without notice. The information and maps provided are for informational purposes only and is not legally binding, 2011 Brown County MN



# Brown County Mapping



Disclaimer: No certification or accuracy of information is made or implied. Information may change without notice. The information and maps provided are for informational purposes only and is not legally binding. 2011 Brown County MN