

O-14-08

REC'D BY  
MBA

JUL 23 2014

**CITY OF DELANO  
AMENDS ORDINANCE O-13-01**

**AMENDING AN ORDINANCE ANNEXING CERTAIN PROPERTY ABUTTING THE CITY OF DELANO**

**SECTION 1.** Whereas the City of Delano adopted Ordinance Number O-13-01 an Ordinance annexing land located in Franklin Township, Wright County, Minnesota pursuant to Minnesota Statute §414.033 Subdivision 2(3) permitting annexation by ordinance.

**SECTION 2.** Whereas said annexation has been approved by the Minnesota Office of Administrative Hearings as docket number A-7851.

**SECTION 3.** Whereas said annexation has been recorded by the Wright County Recorder as Document Number A1249931 and recorded on October 16, 2013 at 11:15am.

**SECTION 4.** Whereas said annexation included property owned by the City, which property abuts a cemetery owned by the Church of St. Peter in Franklin Township.

**SECTION 5.** Whereas, after the approval of the annexation, the City of Delano transferred to the Church of St. Peter a portion of the annexed property abutting the cemetery owned by the Church of St. Peter for cemetery use, which transfer was recorded as document A1252964 dated November 27, 2013.


**SECTION 6.** Whereas the portion of the annexed property which was transferred to the Church of St. Peter should not have been annexed.

**SECTION 7.** Therefore be it resolved that the City of Delano hereby amends Ordinance No. O-13-01 by deleting Exhibit A and replacing it with Exhibit A-1, which amendment revises the legal description of the annexation to exclude the parcel transferred to the Church of St. Peter by document no. A1252964.

**SECTION 8.** All other terms and conditions as set forth in Ordinance O-13-01 shall remain in full force and effect except the legal description which is herein amended.

**SECTION 9.** The Ordinance shall be published in accordance with law.

**ADOPTED BY THE MAYOR AND COUNCIL OF THE CITY OF DELANO MINNESOTA THIS 15<sup>TH</sup> DAY OF JULY.**



Dale Graunke, Mayor



Attest: Marlene E. Kittock, City Clerk

**Motion By: Jack Russek**

**Seconded By: Betsy Stolfa**

Graunke: Aye

Schansberg: Aye

Stolfa: Aye

Russek: Aye

Vick: Aye

EXHIBIT A-1

REC'D BY  
MBA

JUL 23 2014

The East Half of the Southeast Quarter of Section 3, Township 118, Range 25, Wright County, Minnesota, except the West 297.00 feet of the South 375.00 feet thereof

AND

That part of the Northeast Quarter of the Northeast Quarter of Section 10, Township 118, Range 25, Wright County, Minnesota, that lies Northerly of the centerline of 72<sup>nd</sup> Street Southeast, except the West 297.00 feet of the North 644.72 feet thereof.

AND

The North 773.66 feet of the West Half of the Southeast Quarter of Section 3, Township 118, Range 25, Wright County, Minnesota.

EXCEPT

The East 543.00 feet of the Southeast Quarter of Section 3, Township 118, Range 25, Wright County, Minnesota.

AND EXCEPT

That part of the East 543.00 feet of the Northeast Quarter of the Northeast Quarter that lies North of the Centerline of Southeast 72<sup>nd</sup> Street of Section 10, Township 118, Range 25, Wright County Minnesota.

AND EXCEPT

The South 17.50 feet of the North 662.22 feet of the West 297.00 feet of the Northeast Quarter of the Northeast Quarter of Section 10, Township 118, Range 25, Wright County, Minnesota.

# Wright County, MN



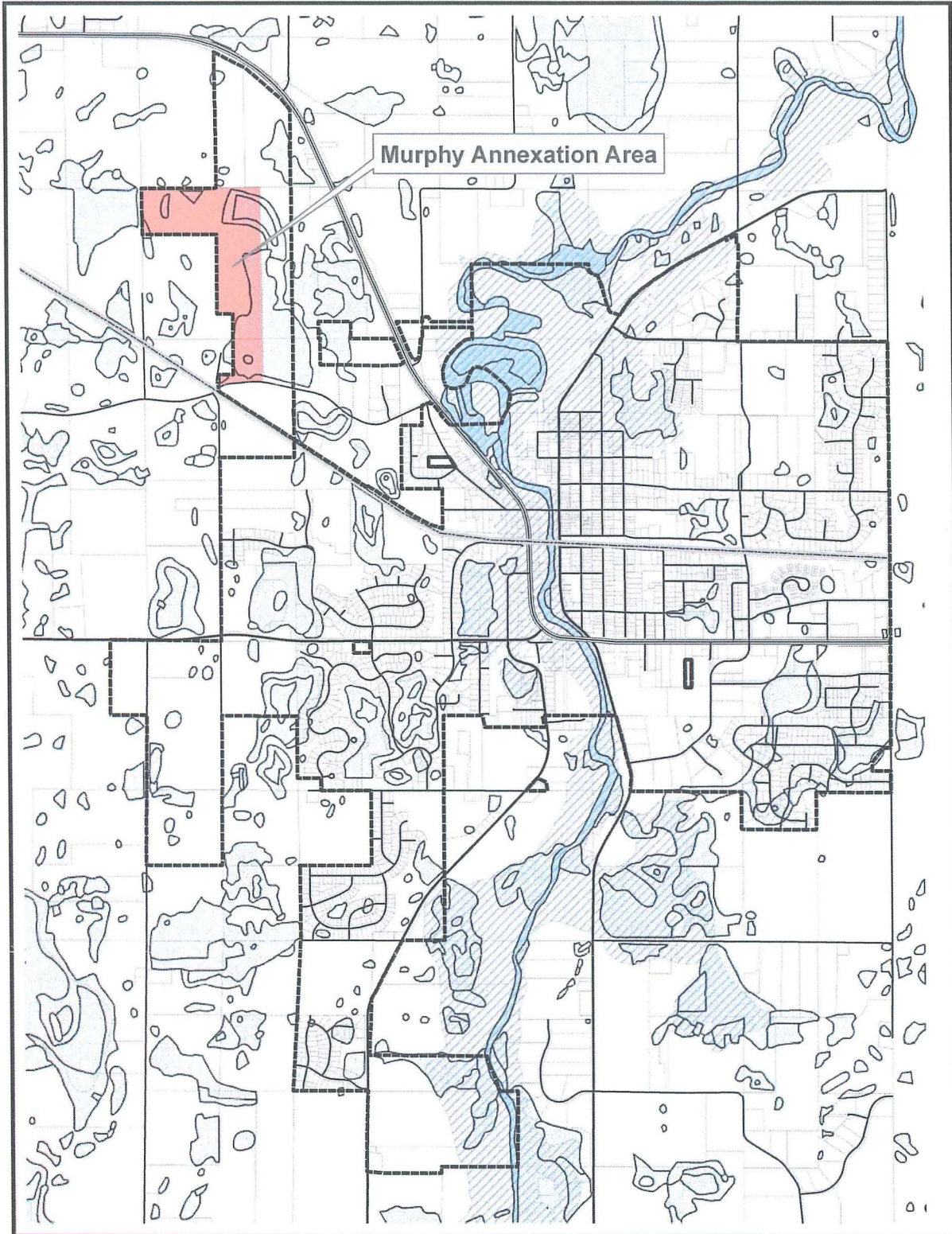
Date Created: 4/18/2014










Last Data Upload: 4/18/2014 8:22:45 AM



developed by  
The Schneider Corporation  
www.schneidercorp.com



-  City Limits
-  Railroad
-  Roads
-  Wetlands
-  100yr Floodplain
-  Crow River
-  Murphy Annexation



**NAC** NORTHWEST ASSOCIATED CONSULTANTS, INC.  
2850 Olson Memorial Highway, Suite 202, Golden Valley, MN 55122  
Telephone: 763.223.2050, Fax: 763.223.2507, [www.nacconsulting.com](http://www.nacconsulting.com)