

ORDINANCE NO 2005-171

**AN ORDINANCE EXTENDING THE CORPORATE LIMITS OF THE CITY OF
LONSDALE TO INCLUDE CERTAIN LAND OWNED
BY ON-SITE MARKETING**

WHEREAS: On-Site Marketing has filed a petition dated March 1, 2005, requesting the annexation by the City of Lonsdale of certain real property (hereinafter "Property) for development within the County of Rice, State of Minnesota, described in Exhibit A.

WHEREAS: the population of the Property is zero and all Property owners have joined in the Petition, and

WHEREAS, the Property is unincorporated, abuts on the north boundary of the City of Lonsdale, and is not included in any boundary adjustment proceeding pending before the Office of Municipal Boundary Adjustments: and

WHEREAS, the Property is approximately 33 acres in size and located within the boundaries of Wheatland Township, County of Rice, State of Minnesota, and

WHEREAS, the Property is not presently being served by public sewer facilities or public sewer facilities are not otherwise available, and it or is about to become urban or suburban in character, and

WHEREAS: said Property is currently served by Xcel Energy and electric service utility notice has been served.

**NOW, THEREFORE, THE CITY COUNCIL OF LONSDALE, MINNESOTA
DOES HEREBY ORDAIN:**

Section 1. The City Council hereby determined and finds that the Property abuts the municipality, that the area to be annexed is sixty acres or less, that the area to be annexed is not presently served by public sewer facilities or public sewer facilities are not otherwise available, that the municipality has received a properly prepared Petition for Annexation from all the owners of the Property, that the area is appropriate for annexation under Minn. Stat. § 414.033. Subd. 2, (3), and that the Petition complies with all the provisions of Minn Stat. § 414.033.

Section 2. The Property is urban in nature or about to become so.

Section 3. The property is currently served by Xcel Energy and the utility service notice has been waived.

Section 4. Pursuant to law, a public hearing was scheduled, with proper notifications given, and held on April 28, 2005 prior to Council consideration of this ordinance for annexation.

Section 5. The corporate limits of the City of Lonsdale are hereby extended to include the Property described in Exhibit A.

Section 6. The City Planner is directed to file copies of this ordinance with the Office of Administrative Hearings Municipal Boundary Adjustment Unit, Wheatland Township, Rice County, and the Minnesota Secretary of State.

Section 7. This ordinance takes effect upon its passage and publication and filing of the certified copies directed in Section 6 herein and approval of the ordinance by the Office of Administrative Hearings Municipal Boundary Adjustment Unit.

Adopted by the City Council of Lonsdale, Minnesota this 28th day of April.



Tim Rud, Mayor

ATTEST:














Joel Erickson, City Administrator

EXHIBIT A
ORDINANCE NO. 2005 – 171

That part of the Southwest Quarter of Section 24, Township 112 North, Range 22 West, Rice County, Minnesota described as follows:

Beginning at the southwest corner of said Southwest Quarter, thence North 00 degrees 24 minutes 36 seconds West, assumed bearing along the west line of said Southwest Quarter, a distance of 1135.85 feet, thence North 89 degrees 35 minutes 24 seconds East a distance of 320.00 feet; thence North 00 degrees 24 minutes 36 seconds West a distance 265.00 feet, thence North 89 degrees 35 minutes 24 seconds East a distance 192.00 feet; thence North 00 degrees 24 minutes 36 seconds West a distance of 80.97 feet; thence North 89 degrees 35 minutes 24 seconds East a distance of 1170.13 feet thence south 13 degrees 15 minutes 03 seconds east a distance 391.71 feet thence 166.67 feet southwesterly along a spiral curve with a chord bearing South 68 degrees 11 minutes 20 seconds West; thence 319.21 feet along a tangential curve concave to the southeast with a radius of 2864.93 feet and a central angle of 06 degrees 23 minutes 02 seconds to the east line of the Southwest Quarter of the Southwest Quarter; thence North 00 degrees 30 minutes 11 seconds West, not tangent to the last described curve, along said east line, a distance of 11.09 feet; thence South 64 degrees 59 minutes 23 seconds West a distance of 361.34 feet; thence 468.30 feet along a non tangential curve concave to the southeast with a radius of 2875.00 feet and a central angle of 09 degrees 19 minutes 58 seconds; thence South 44 degrees 07 minutes 12 seconds West, tangent to the last described curve, a distance of 640.41 feet to the south line of the Southwest Quarter; thence South 89 degrees 50 minutes 20 seconds West, along said south line, a distance of 194.77 feet to the Point of Beginning.

Rice County, MN

-  River
-  Stream
-  Lakes
-  Park, State Trail, WMA, SNA, AMA
-  Township
-  Section
-  Railroad
-  City Limits
-  COUNTY ROAD
-  COUNTY STATE AID HIGHWAY
-  INTERSTATE HIGHWAY
-  STATE HIGHWAY
-  OTHER ROAD



Date Printed: March 1, 2005
GIS by PMC, ProMap Corporation, Ames, Iowa and Rice County

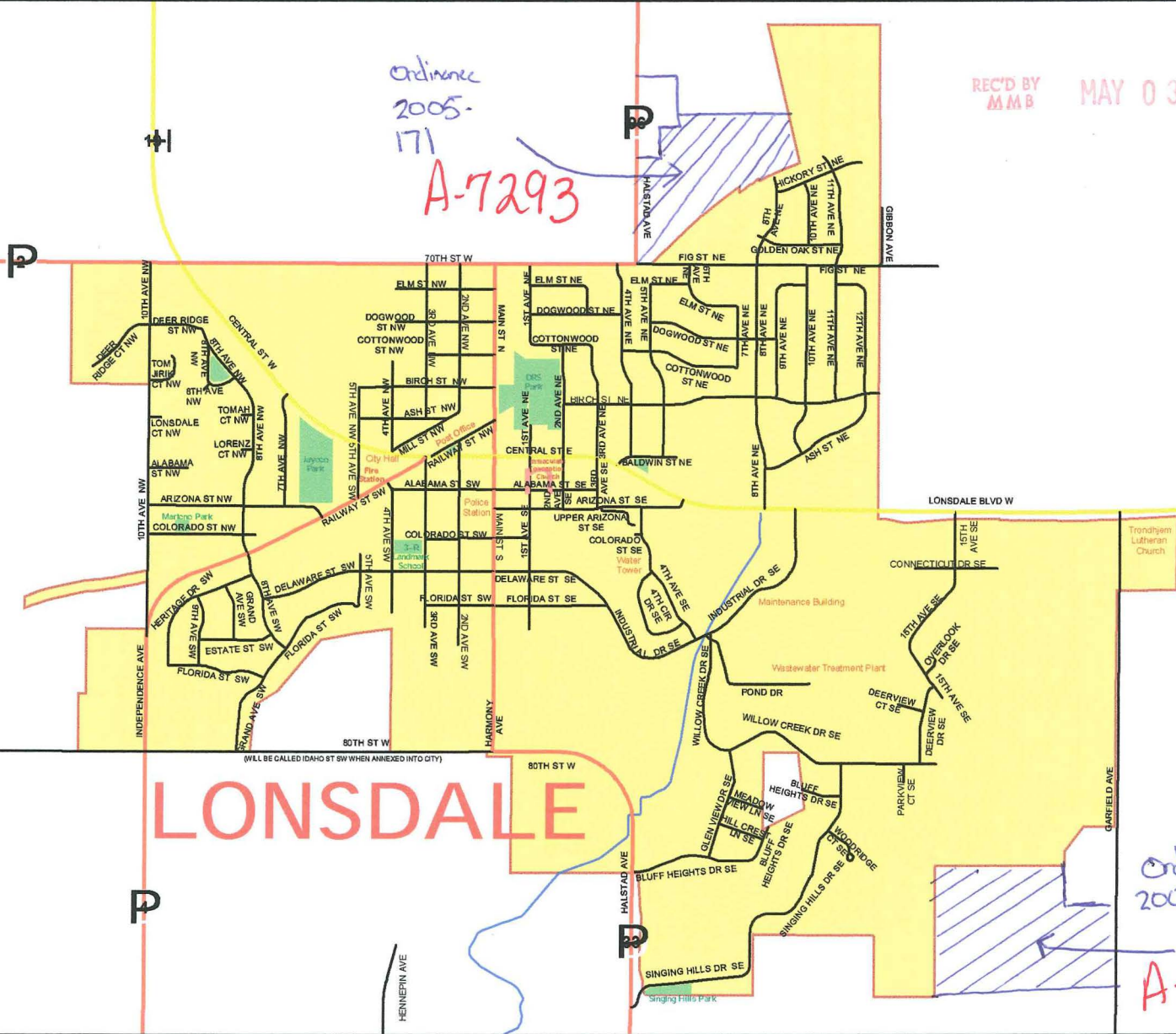
Map features are representations of original data sources and do not replace or modify land surveys, deeds, or other legal instruments defining land ownership or use.

0 650 1,300 2,600 3,900 5,200 Feet



Ordinance
2005-
171
A-7293

REC'D BY
MMB
MAY 03 2005



Ordinance
2005-168
A-7292