

AMENDMENT OF AIRPORT ANNEXATION ORDINANCE NO. 102000

The City Council of Henning, Minnesota ordained the amendment of ordinance No. 102000 annexing of the below-described abutting, adjoining and contiguous real property into the Corporate City of Henning on April 2, 2001:

That part of the Southwest Quarter and the South Half of the Northwest Quarter of Section 26, Township 133, Range 38, Otter Tail County, Minn. described as follows:

West 400 feet of the Southeast Quarter of the Northwest Quarter;


The East 920 feet of the South 400 feet of the Southeast Quarter of the Northwest Quarter;

East Half of the Southwest Quarter EXCEPT THE FOLLOWING:

The South 28 rods of the North 74 rods of the East 24 rods of the Northeast Quarter of the Southwest Quarter (NE 1/4 of SW 1/4) of Section 26, Township 133, Range 38
AND EXCEPT THE FOLLOWING: commencing at the south quarter corner of said Section 26; thence on an assumed bearing of North along the East line of said Southwest Quarter, a distance of 666.66 feet to the point of beginning of the land to be described; thence continuing on a bearing of North along said East line, a distance of 330 feet; thence South 88 degrees 51 minutes 00 seconds West a distance of 396.08 feet; thence on a bearing of South a distance of 330 feet; thence North 88 degrees 51 minutes 00 seconds East a distance of 396.08 feet to the point of beginning;


Northwest Quarter of the Southwest Quarter and the Southwest Quarter of the Northwest Quarter EXCEPT THE FOLLOWING:

That part of the West Half of the Northwest Quarter of Section 26, Township 133 North, Range 38 West, Otter Tail County, Minnesota, described as follows: Commencing at the northwest corner of said Section 26; thence South 00 degrees 00 minutes 00 seconds West, along the west line of said W 1/2 of NW 1/4,




392.16 feet to the point of beginning of the land to be described; thence North 90 degrees 00 minutes -00 seconds East 157.32 feet; thence South 28 degrees 59 minutes 47 seconds East 741.86 feet; thence South 00 degrees 09 minutes 48 seconds East 1257.78 feet; thence South 90 degrees 00 minutes 00 seconds West 520.52 feet to said West line of the W 1/2 of NW 1/4; thence North 00 degrees 00 minutes 00 seconds East, along said west line, 1906.64 feet to the point of beginning. The excepted tract contains 20.00 acres more or less and is subject to an existing public roadway easement (County state Aid Highway No. 65) over the West 50.00 feet thereof.

Passed by the City Council this 2nd day of April, 2001.



Mayor, Richard Johnson

Attest:


Clerk, Wilma Morse

STATE OF MINNESOTA)
)SS
COUNTY OF OTTER TAIL)

Subscribed and sworn to before me this 2nd day of April, 2001 by Mayor, Richard Johnson, and Clerk, Wilma Morse, of the City of Henning, a Municipality under the laws of the State of Minnesota.


Notary Public

