

ORDINANCE FOR AIRPORT ANNEXATION NO 012000

The City Council of Henning, Minnesota ordains the annexation of the below-described real property into the Corporate City of Henning:

That part of the Southwest Quarter and the South Half of the Northwest Quarter of Section 26, Township 133, Range 38, Otter Tail County, Minn. described as follows:

West 400 feet of the Southeast Quarter of the Northwest Quarter;

The East 920 feet of the South 400 feet of the Southeast Quarter of the Northwest Quarter;

East Half of the Southwest Quarter EXCEPT THE FOLLOWING:

The South 28 rods of the North 74 rods of the East 24 rods of the Northeast Quarter of the Southwest Quarter (NE 1/4 of SW 1/4) of Section 26, Township 133, Range 38
AND EXCEPT THE FOLLOWING: commencing at the south quarter corner of said Section 26; thence on an assumed bearing of North along the East line of said Southwest Quarter, a distance of 666.66 feet to the point of beginning of the land to be described; thence continuing on a bearing of North along said East line, a distance of 330 feet; thence South 88 degrees 51 minutes 00 seconds West a distance of 396.08 feet; thence on a bearing of South a distance of 330 feet; thence North 88 degrees 51 minutes 00 seconds East a distance of 396.08 feet to the point of beginning;


Northwest Quarter of the Southwest Quarter EXCEPT THE FOLLOWING:

That part of the West Half of the Northwest Quarter of Section 26, Township 133 North, Range 38 West, Otter Tail County, Minnesota, described as follows: Commencing at the northwest corner of said Section 26; thence South 00 degrees 00 minutes 00 seconds West, along the west line of said W 1/2 of NW 1/4, 392.16 feet to the point of beginning of the land to be described; thence North 90 degrees 00 minutes 00 seconds East 157.32 feet; thence South 28 degrees 59 minutes 47 seconds East

REC'D. BY **FEB 02 2001**
MMS

741.86 feet; thence South 00 degrees 09 minutes 48 seconds East
1257.78 feet; thence South 90 degrees 00 minutes 00 seconds
West 520.52 feet to said West line of the W 1/2 of NW 1/4;
thence North 00 degrees 00 minutes 00 seconds East, along said
west line, 1906.64 feet to the point of beginning. The
excepted tract contains 20.00 acres more or less and is subject
to an existing public roadway easement (County state Aid
Highway No. 65) over the West 50.00 feet thereof.

Passed by the City Council this 3rd day of
October, 2000.



Mayor, Richard Johnson

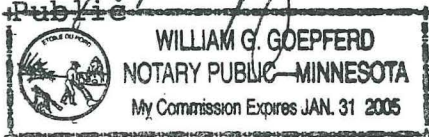
Attest:


Clerk, Wilma Morse

STATE OF MINNESOTA)
)SS
COUNTY OF OTTER TAIL)

Subscribed and sworn to before me this 11 day of October, 2000
by Mayor, Richard Johnson, and Clerk, Wilma Morse, of the City of
Henning, a Municipality under the laws of the State of Minnesota.


Notary Public



CONFIDENTIAL

ROY BJORKL
etux

HERMAN GUSE

HENNING

EUGENE HOLLATZ
etux

CARL DECK
etux

MARTIN WASKOS
etux

LOVIE BECKER 86

MONS ESPE-
LAND
etal 40

JOHN LANNON
etux

EDWIN PIKAL

RODNEY C. CORDES
55

160

10

10

ROBERT DOLL
etux

REC'D. BY MMB FEB 02 2001

170

WEBSTER MESSER
etux

80

23

12

RALPH SCHLAGEL
etux 40

PCA

27

74

LEE ANN JENSEN
40

Kevin 20
Haugen

CITY AIRPORT

19

36

W. TORKELSON
41

26

CLARICE JORUD

37

116

ENID FINKE
etal

160

JAMES GAUSTAD
etux 40

52

STEVEN TORKELSON
etux

80

NEAL OSCARSON
etal

153

25

ARNOLD ECKHOFF
etal

150

GERALD SWARTZ

319

JAMES HERMANSON

160

34

JAMES ECKHOFF
etux

160

GERALD SCHWARTZ

160

35

GAYLORD SCHALLOCK
etux 72

CHRIS TOPHERSON
etal 41

W. BAKER
31

JAMES OLDEA

COUNTY 40

120

STATE OF MN 40

36

RACHEAL

MINN
PLANNING

651-284-3545

