

REC'D. BY MAY 08 2000  
M.A.B.

**ORDINANCE NO. 446  
2<sup>ND</sup> SERIES**

**AN ORDINANCE ANNEXING PROPERTY LOCATED ALONG CSAH 44 (FIRST ADDITION TO VOYAGER TOWNHOMES) TO THE CORPORATE LIMITS OF THE CITY OF ALEXANDRIA**

**WHEREAS**, a majority of the property owners of the lands described below have petitioned the Alexandria City Council to annex this territory to the City of Alexandria, pursuant to Minnesota Statutes Section 414.033, Subdivision 5, and

**WHEREAS**, the property abuts upon the northerly boundary of the Alexandria City Limits along the southwesterly boundary of the subject property, across publicly owned land, and

**WHEREAS**, the property is not presently part of any incorporated city, and

**WHEREAS**, the property consists of platted land in Alexandria Township, Douglas County, containing approximately 2.84 acres in nine (9) parcels owned by six (6) property owners, and

**WHEREAS**, the Alexandria City Council finds that the property is suburban in character by surrounding development and usage and is not currently served by municipal water services, and

**WHEREAS**, the City of Alexandria has received a Waiver of Objection to Annexation Petition from Alexandria Township,

**NOW, THEREFORE, THE CITY COUNCIL OF THE CITY OF ALEXANDRIA HEREBY ORDAINS:**

SECTION I: That the Corporate Limits of the City of Alexandria are hereby extended to include land as described and the same is hereby annexed and included within the City.

SECTION II: That the territory to be annexed is described as:

Lots 1 through 9, "First Addition to Voyager Townhomes"

SECTION III: That the City Clerk is directed to file copies of this ordinance with State of Minnesota, the Douglas County Auditor and the Alexandria Township Board of Supervisors.


SECTION V: This Ordinance shall be in full force and effect from and after its passage, publication and approval by the State of Minnesota.


**ADOPTED** by the City Council of the City of Alexandria, Minnesota, this 24<sup>th</sup> day of April, 2000, by the following vote:

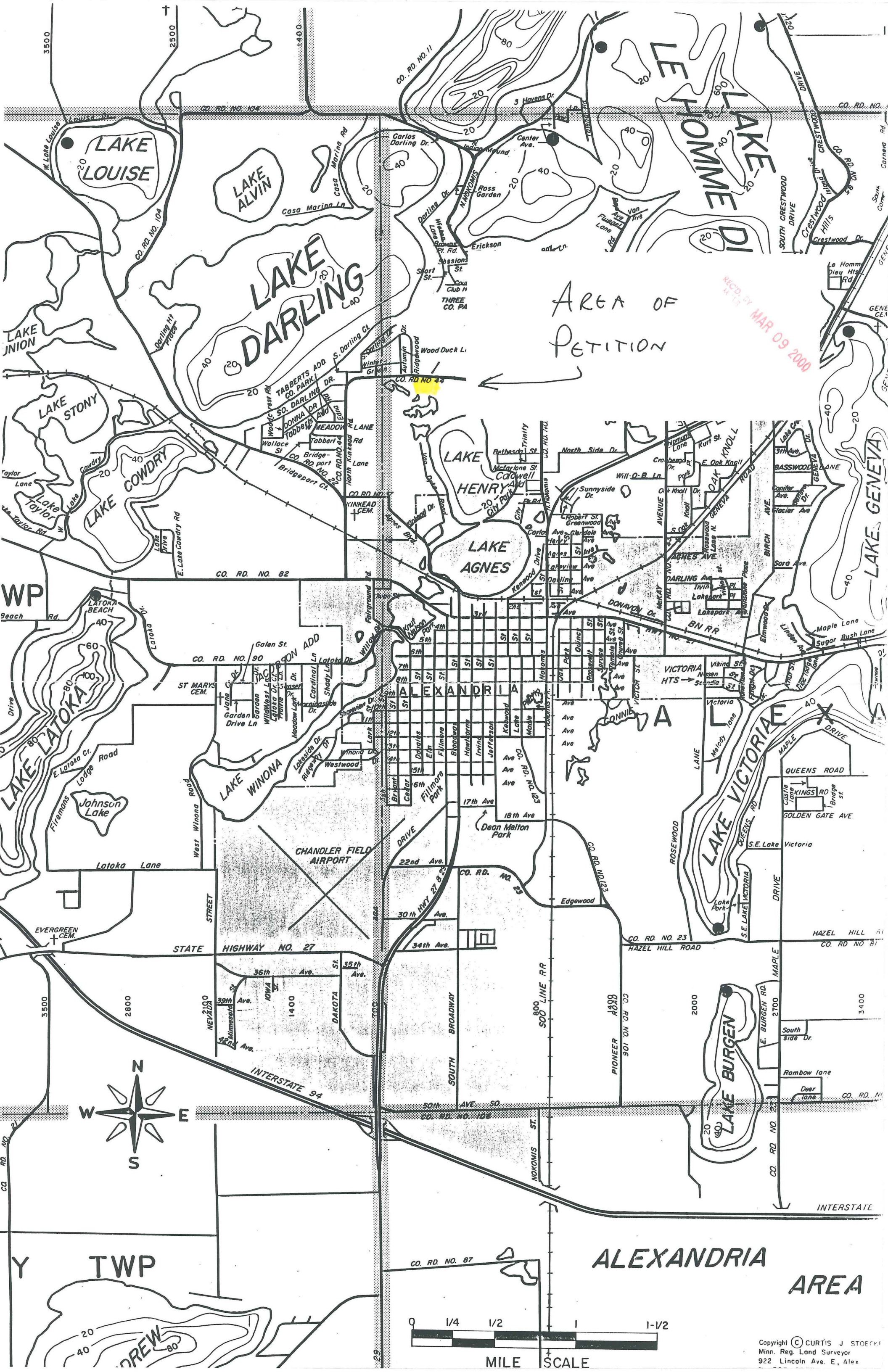
YES: RADIL, WEISEL, BENSON, FRANK

NO: NONE

ABSENT: KALPIN

  
John O. Perino, Mayor

ATTEST:   
Jim Taddei, City Administrator



AREA OF  
PETITION

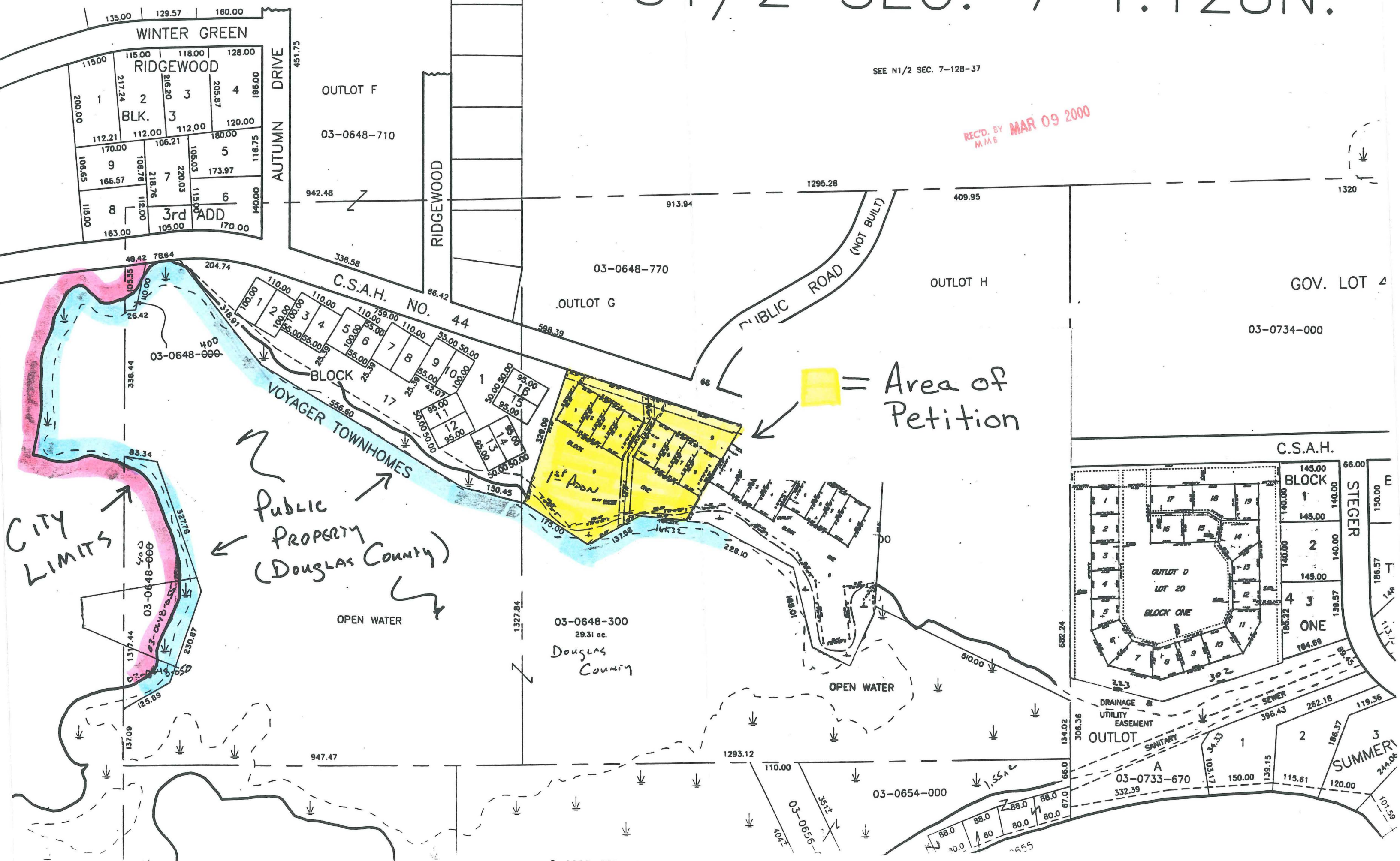
REC'D BY MAR 09 2000



# S1/2 SEC. 7 T.128N.

SEE N1/2 SEC. 7-128-37

REC'D. BY MMB MAR 09 2000



CITY LIMITS

Public Property (Douglas County)

Area of Petition

| Lot | Area   |
|-----|--------|
| 1   | 200.00 |
| 2   | 217.24 |
| 3   | 216.20 |
| 4   | 205.87 |
| 5   | 112.00 |
| 6   | 120.00 |
| 7   | 180.00 |
| 8   | 170.00 |
| 9   | 170.00 |

| Lot | Area   |
|-----|--------|
| 1   | 110.00 |
| 2   | 110.00 |
| 3   | 110.00 |
| 4   | 110.00 |
| 5   | 110.00 |
| 6   | 110.00 |
| 7   | 110.00 |
| 8   | 110.00 |
| 9   | 110.00 |
| 10  | 110.00 |
| 11  | 110.00 |
| 12  | 110.00 |
| 13  | 110.00 |
| 14  | 110.00 |
| 15  | 110.00 |
| 16  | 110.00 |
| 17  | 110.00 |

| Lot | Area   |
|-----|--------|
| 1   | 145.00 |
| 2   | 145.00 |
| 3   | 145.00 |
| 4   | 145.00 |
| 5   | 145.00 |
| 6   | 145.00 |
| 7   | 145.00 |
| 8   | 145.00 |
| 9   | 145.00 |
| 10  | 145.00 |
| 11  | 145.00 |
| 12  | 145.00 |
| 13  | 145.00 |
| 14  | 145.00 |
| 15  | 145.00 |
| 16  | 145.00 |
| 17  | 145.00 |
| 18  | 145.00 |
| 19  | 145.00 |