

Request for Annexation

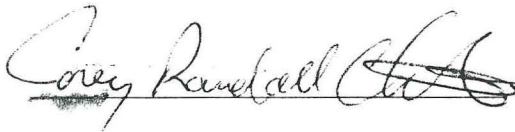
The undersigned hereby request the annexation of the property in:

That part of the Northwest Quarter of the Northeast Quarter of Section 34, Township 109 North, Range 25 West, described as (Northern Oaks 002 001 00 000.690A):


Beginning at the Southwest corner of the Northwest Quarter of the Northeast Quarter of Section 34, Township 109 North, Range 25 West also being the Northwest corner of the original townsite of Madison Lake, Minnesota; thence South 89 degrees 59 minutes 26 seconds East (assumed bearing) along the North line of the original townsite of Madison Lake 372.49 feet to the centerline of Seventh Avenue; thence North 00 degrees 21 minutes 40 seconds East 292.36 feet; thence North 89 degrees 59 minutes 26 seconds West, 372.49 feet to the West line of the Northwest Quarter of the Northeast Quarter of Section 34 and the center line of County State Aid Highway No. 187; thence South 00 degrees 21 minutes 40 seconds West along the West line of the Northwest Quarter of the Northeast Quarter of Section 34 and the centerline of County State Aid Highway No. 187 a distance of 292.36 feet to the point of beginning.

- This property is currently served by city (public) water and sewer.
- This parcel is less than 60 Acres as described above.

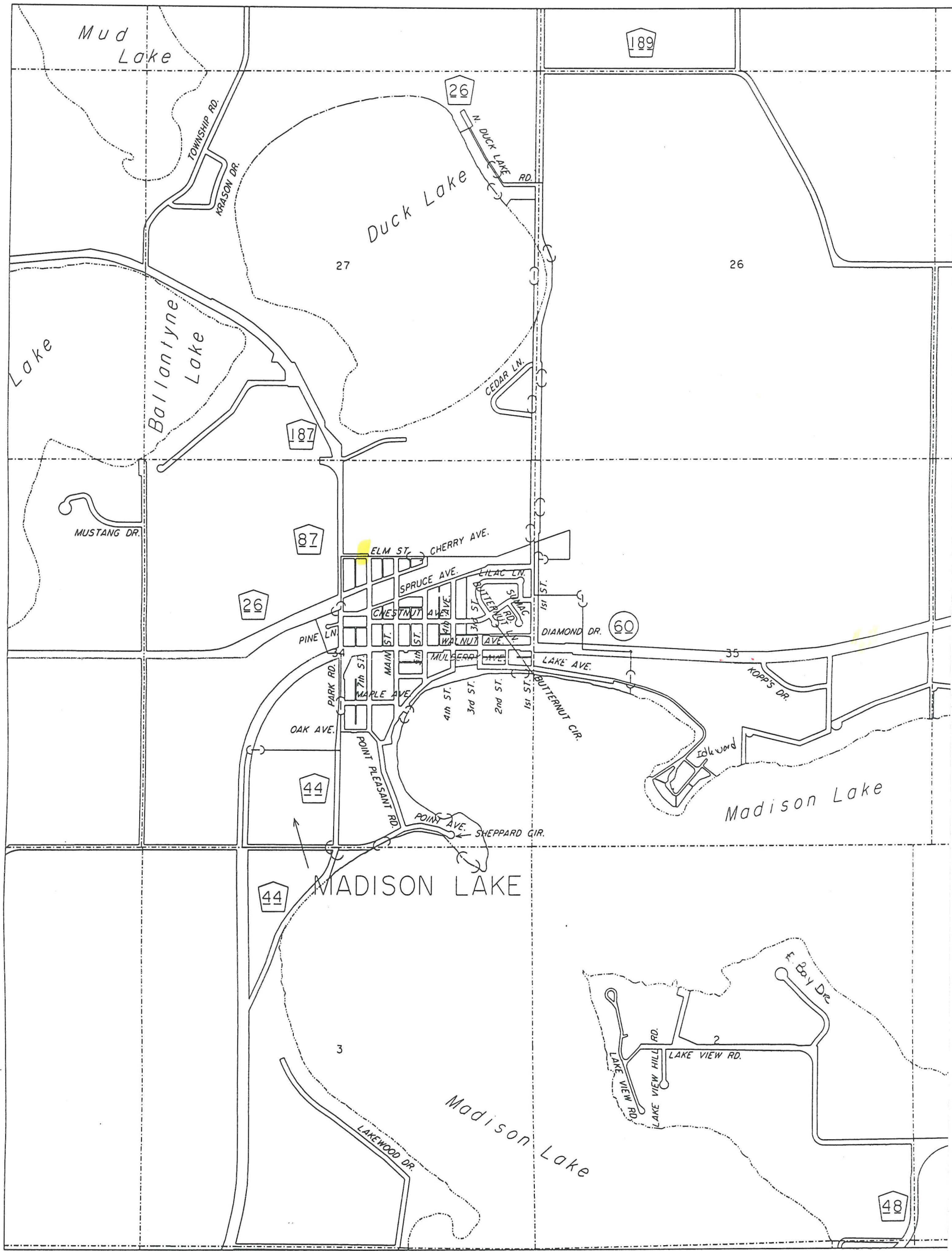
The following are the only property owners and/or parties of interest.



Corey Randall Christiansen



Carolyn Kay Christiansen



REC'D. BY MAR 06 2000
M M B

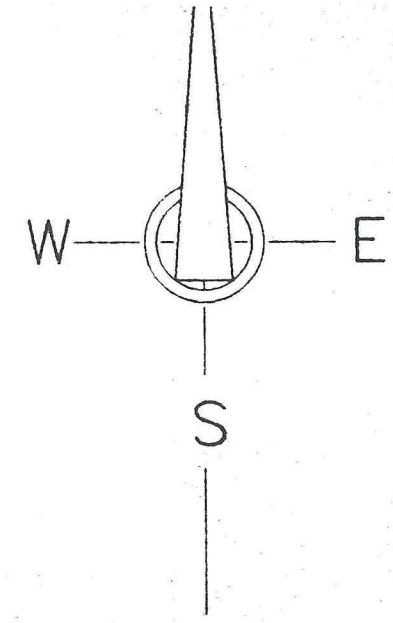
SECTION 34 T109N R25W

EXISTING 33' R/W LINE

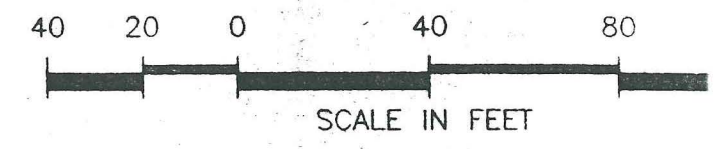
NORTHERN OAKS

BLOCK ONE

MID AMERICA GAS PIPELINE



INDICATES 1/2" LONG IRON PIPE PLASTIC CAP MA LICENSE NO. 13
INDICATES IRON MONUMENTS FOR



DESCRIPTION

That part of the Northwest Quarter of the Northeast Quarter of Section 34, Township 109 North, Range 25 West, Blue Earth County, Minnesota, described as:

Beginning at the southeast corner of Northern Oaks, according to the plat therewith with the Blue Earth County Recorder; thence North 00 degrees 21 minutes 40 seconds bearing), along the east line of said Northern Oaks a distance of 179.18 feet; thence South 00 degrees 21 minutes 40 seconds West, 33.00 feet to a point on the south line of the Northwest Quarter of the Northeast Quarter of Section 34; thence North 89 degrees 59 minutes 26 seconds West, along said south line, 100.00 feet to the northwest corner of the parcel; thence South 89 degrees 59 minutes 26 seconds East, 100.00 feet; thence South 00 degrees 21 minutes 40 seconds West, 179.18 feet to the southeast corner of the parcel; thence North 00 degrees 21 minutes 40 seconds bearing, 179.18 feet to the southeast corner of Northern Oaks, beginning.

Said parcel contains 17,918 square feet, subject to an easement for street purposes southerly 33.00 feet; ALSO subject to any other easements of record.

17918 SQ.FT.

S 89°59'26"E
100.00

(ASSUMED BEARING)
N 00°21'40"E
179.18

S 00°21'40"W
179.18

S.E. CORNER NORTHERN OAKS

CORNER 1/4-N.E. 1/4 34-T109N-R25W

CORNER MADISON LAKE SITE

ARCH STREET

ELM STREET

100.00
N 89°59'26"W

SOUTH LINE N.W.1/4 - N.E.1/4 SEC. 34-109-25

NORTH LINE - ORIGINAL TOWNSITE MADISON LAKE - MINNESOTA

I hereby certify that this survey, plan or report was prepared by me or under my direct supervision and that I am a duly Registered Land Surveyor under the laws of the State of Minnesota.

Alvin P. Smith