



REC'D. BY JUL 20 1998  
MAB

CITY OF RANIER ORDINANCE NO. 116

AN ORDINANCE EXTENDING THE CORPORATE LIMITS OF THE CITY OF RANIER TO INCLUDE CERTAIN UNINCORPORATED PLATTED LAND, NOT EXCEEDING 200 ACRES IN AREA ABUTTING UPON THE CITY LIMITS.

WHEREAS, a certain petition dated March 16, 1998, requesting annexation of the territory hereinafter described was duly presented to the council on the 13th day of April, 1998 and

WHEREAS, the petition was signed by all owners; and

WHEREAS, no objections to the annexation have been received from the town board, or the government body of any municipality whose boundaries abut upon the boundaries of the land to be annexed; and

WHEREAS, the land described in the petition abuts upon the city limits at the eastern boundary thereof;

The council of the City of Ranier, Minnesota, ordains:

Section 1. The city council hereby determines

- (1) that the territory described herein abuts upon the city limits and is urban or suburban in character; and
- (2) that none of the territory is now included within the limits of any city.

Section 2. The population of the territory is 0.

Section 3. Territory annexed. The corporate limits of the city are hereby extended to include the platted land located in Koochiching County, Minnesota, described as follows and the same is hereby annexed to and included within the city as effectually as if it had originally been a part thereof:

*Lot 30, Plat of Brennens Beach*


Section 4, Filing. The city clerk is hereby directed to file certified copies of this ordinance with the Minnesota Municipal Board, the Secretary of State, the Town Clerk, and the County Auditor.

Section 5. Effective Date. This ordinance takes effect upon its passage and publication and the filing of the certified copies as directed in Section 3, and approval of the ordinance by the Minnesota Municipal Board.

Adopted by the council this 26 day of May, 1998

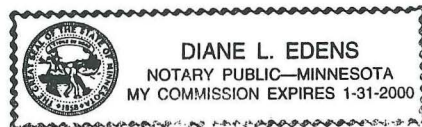

 Mayor, David Trompeter
 
 Attest:   
 Trustee

Published in the International Falls Daily Journal \_\_\_\_\_, 1998

Notary signature   
Notary Public:

County of Koochiching, State of Minnesota

Subscribed and sworn to before me  
this 26 day of May 1998



The annexation is final upon the date the ordinance is approved by the State of Minnesota Municipal Board, that date was \_\_\_\_\_.

This instrument was drafted by:  
Diane Edens, City Clerk for the City of Ranier  
P. O. Box 186  
Ranier, MN 56668

AMENDED PLAT OF  
LOTS 31 and 32 OF  
BRENNENS BEACH

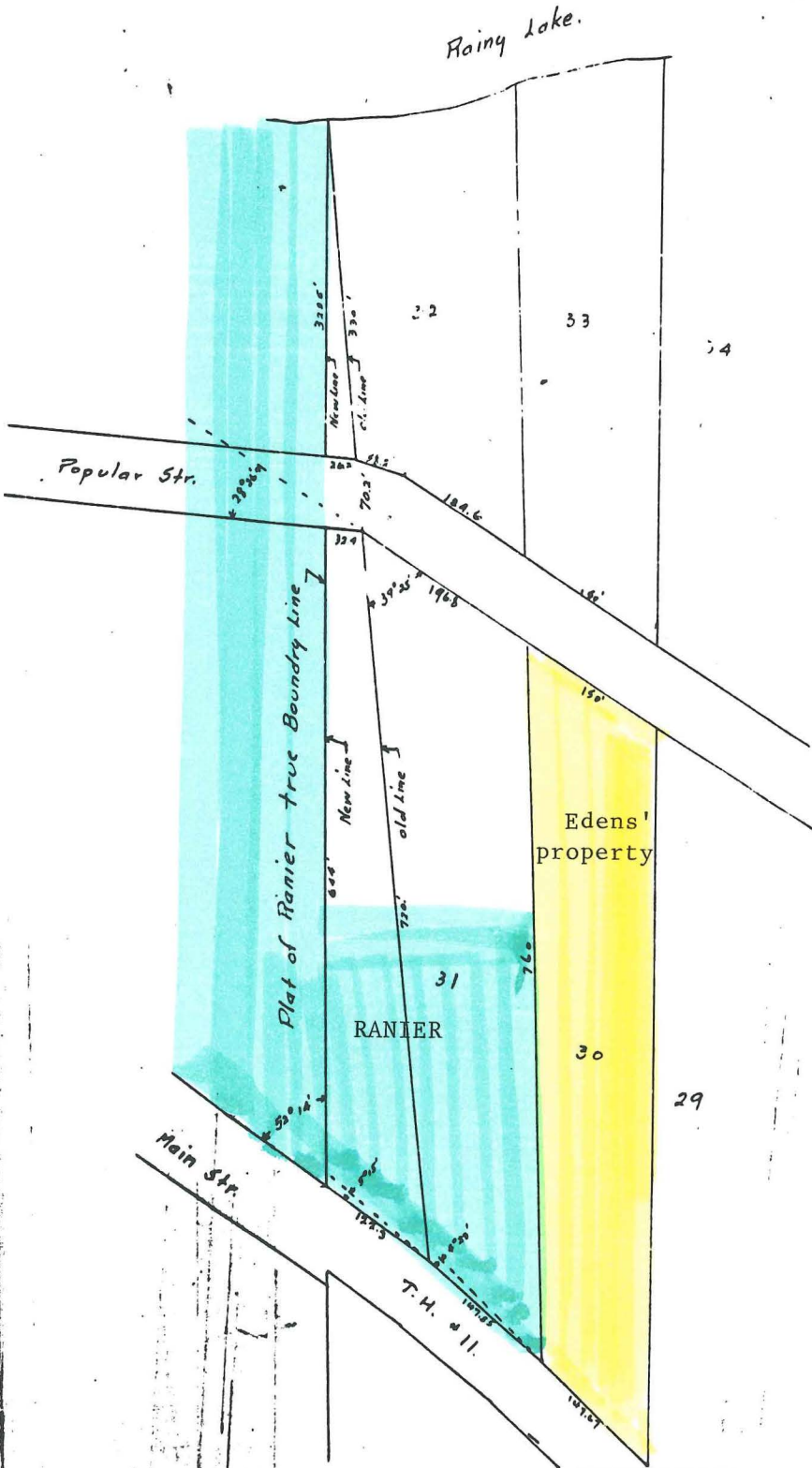
In Lots 2-3 Section 30 Twp 71 N. Rge 23 W.

Scale 1" = 100'

REC'D. BY JUL 06 1998  
MAB



Rainy Lake.



Know  
diser.  
Beach  
122:3  
520 14  
of 40  
West  
Piece  
Beach  
as sh  
have  
Herea  
In the  
*[Signature]*

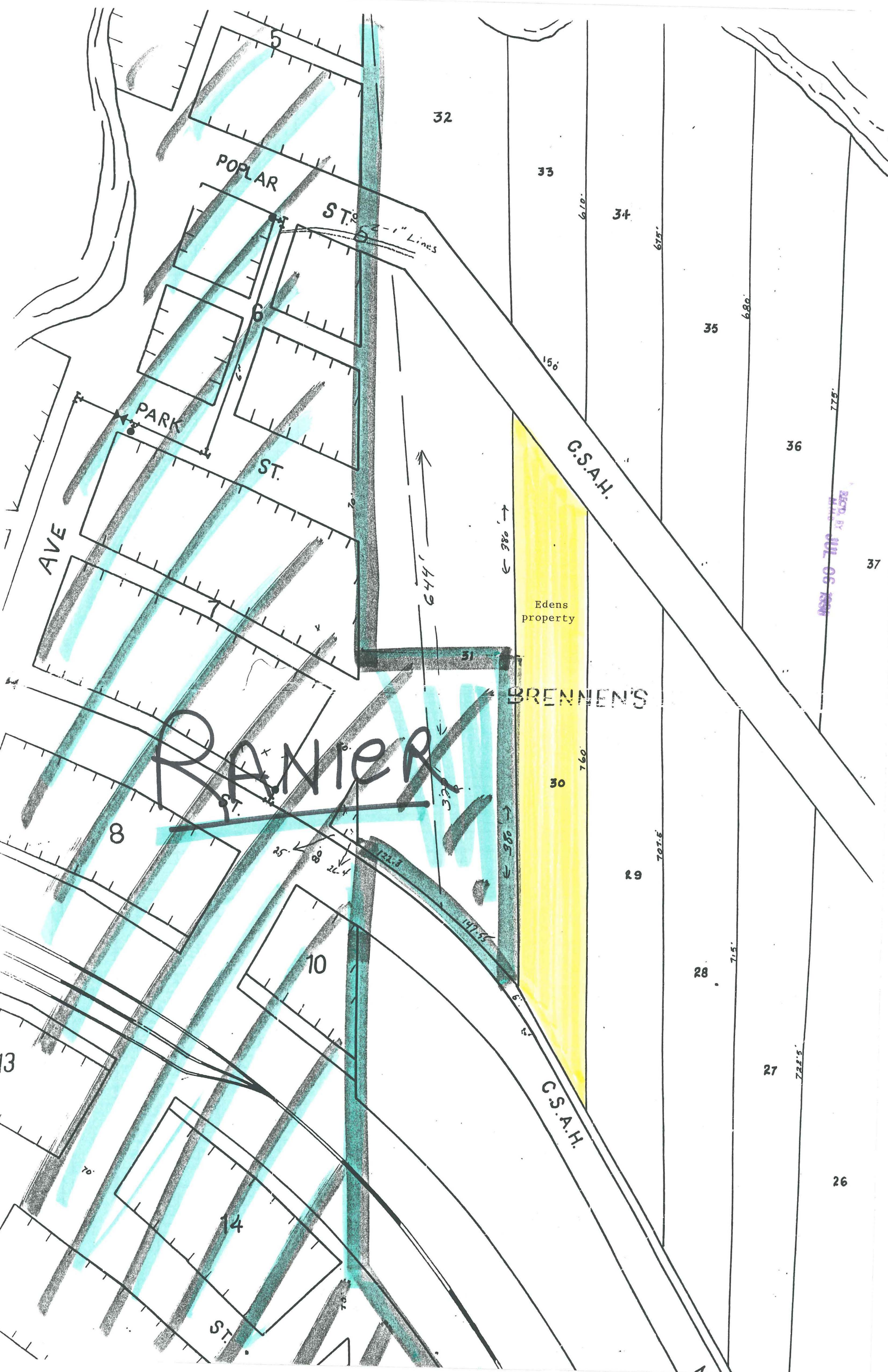
State  
Count  
Bevia  
forequ  
purpo

State  
County  
17  
veyed  
and the  
rectly  
of futu  
rectly  
shown  
on 60

State  
Count  
been

State  
Count  
Was ap.  
# 7  
State  
Count  
Was fi





32

33

34

35

36

37

POPLAR ST.

ST. 62-1" Lines

ST.

PARK ST.

AVE

C.S.A.H.

Edens property

BRENNEN'S

RANIER

30

29

28

27

26

8

10

14

ST.

644'

380'

380'

25'

80'

22.4'

122.7'

147.55'

760'

TOTAL

71.5'

722.5'

727'

REC'D BY THE OFFICE OF THE COUNTY CLERK

610'

675'

680'

150'

26